

- Milepost
- Alignment
- ▭ Right-of-Way
- Land Ownership
- Bureau of Indian Affairs (BIA)



**Project Location**  
Prineville, OR to  
Reno, NV

**Client/Project**  
Zayo Group LLC  
Prineville to Reno Fiber Optic Project

**Prepared by** JIC on 2020-07-30  
TR by CB on 2020-07-30  
IR by CS on 2020-07-30

**Figure No.**  
2272020011

**Appendix A - Page 51 of 292**

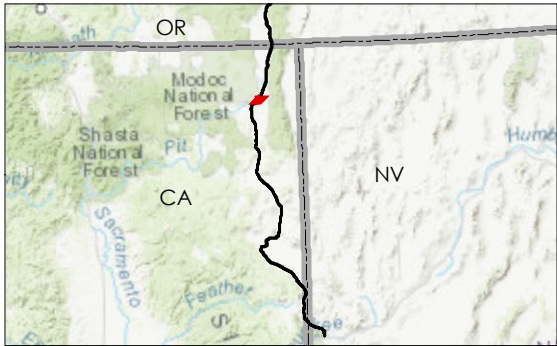
**Title**  
**Project Components Preliminary Design**  
**Proposed Prineville to Reno**

**Notes**  
1. Coordinate System: NAD 1983 UTM Zone 10N  
2. Background: ESRI World Imagery web mapping service 2020  
3. Sources: Stantec 2020; ESRI 2020; BLM 2020

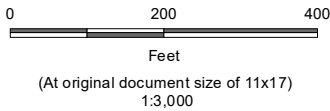
U:\227202001103\_data\gis\_cad\gis\mxd\IPEA AppA\_ProjectComponents\_3000k.mxd Revised: 2020-09-28 By: jcmstock

Disclaimer: This document has been prepared based on information provided by others as cited in the Notes section. Stantec has not verified the accuracy and/or completeness of this information and shall not be responsible for any errors or omissions which may be incorporated herein as a result. Stantec assumes no responsibility for data supplied in electronic format, and the recipient accepts full responsibility for verifying the accuracy and completeness of the data.





- Milepost
- Alignment
- ▭ Right-of-Way
- Land Ownership
- Bureau of Indian Affairs (BIA)



<b>Project Location</b> Prineville, OR to Reno, NV	Prepared by JC on 2020-07-30 TR by CB on 2020-07-30 IR by CS on 2020-07-30
<b>Client/Project</b>	2272020011

Zayo Group LLC  
Prineville to Reno Fiber Optic Project

Figure No.

**Appendix A - Page 52 of 292**

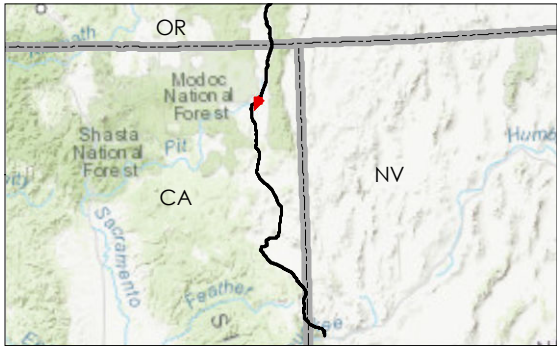
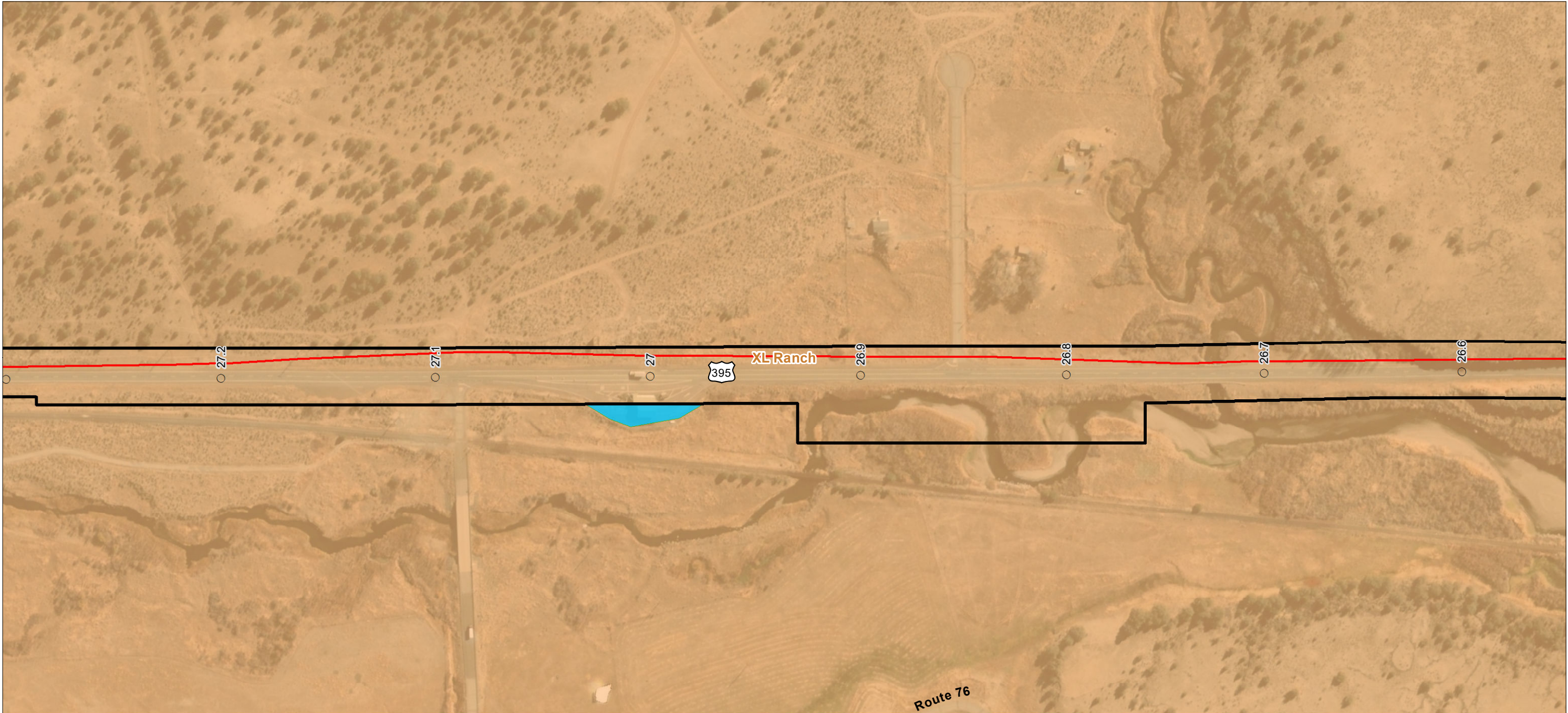
**Project Components Preliminary Design**  
**Proposed Prineville to Reno**

**Notes**  
1. Coordinate System: NAD 1983 UTM Zone 10N  
2. Background: ESRI World Imagery web mapping service 2020  
3. Sources: Stantec 2020; ESRI 2020; BLM 2020

U:\27202001\103\_data\gis\_cad\gis\mxd\IPEA\_AppA\_ProjectComponents\_3000k.mxd Revised: 2020-09-28 By: jcmstock

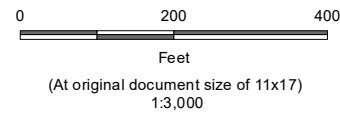
Disclaimer: This document has been prepared based on information provided by others as cited in the Notes section. Stantec has not verified the accuracy and/or completeness of this information and shall not be responsible for any errors or omissions which may be incorporated herein as a result. Stantec assumes no responsibility for data supplied in electronic format, and the recipient accepts full responsibility for verifying the accuracy and completeness of the data.





- Milepost
- Alignment
- ▭ Right-of-Way
- ▭ Staging Area
- Land Ownership
- ▭ Bureau of Indian Affairs (BIA)

**Notes**  
1. Coordinate System: NAD 1983 UTM Zone 10N  
2. Background: ESRI World Imagery web mapping service 2020  
3. Sources: Stantec 2020; ESRI 2020; BLM 2020



<b>Project Location</b> Prineville, OR to Reno, NV	Prepared by JC on 2020-07-30 TR by CB on 2020-07-30 IR by CS on 2020-07-30
<b>Client/Project</b>	2272020011

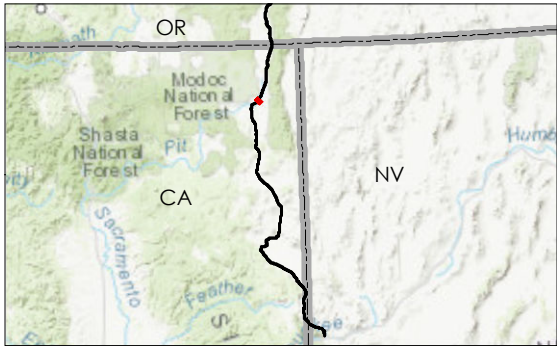
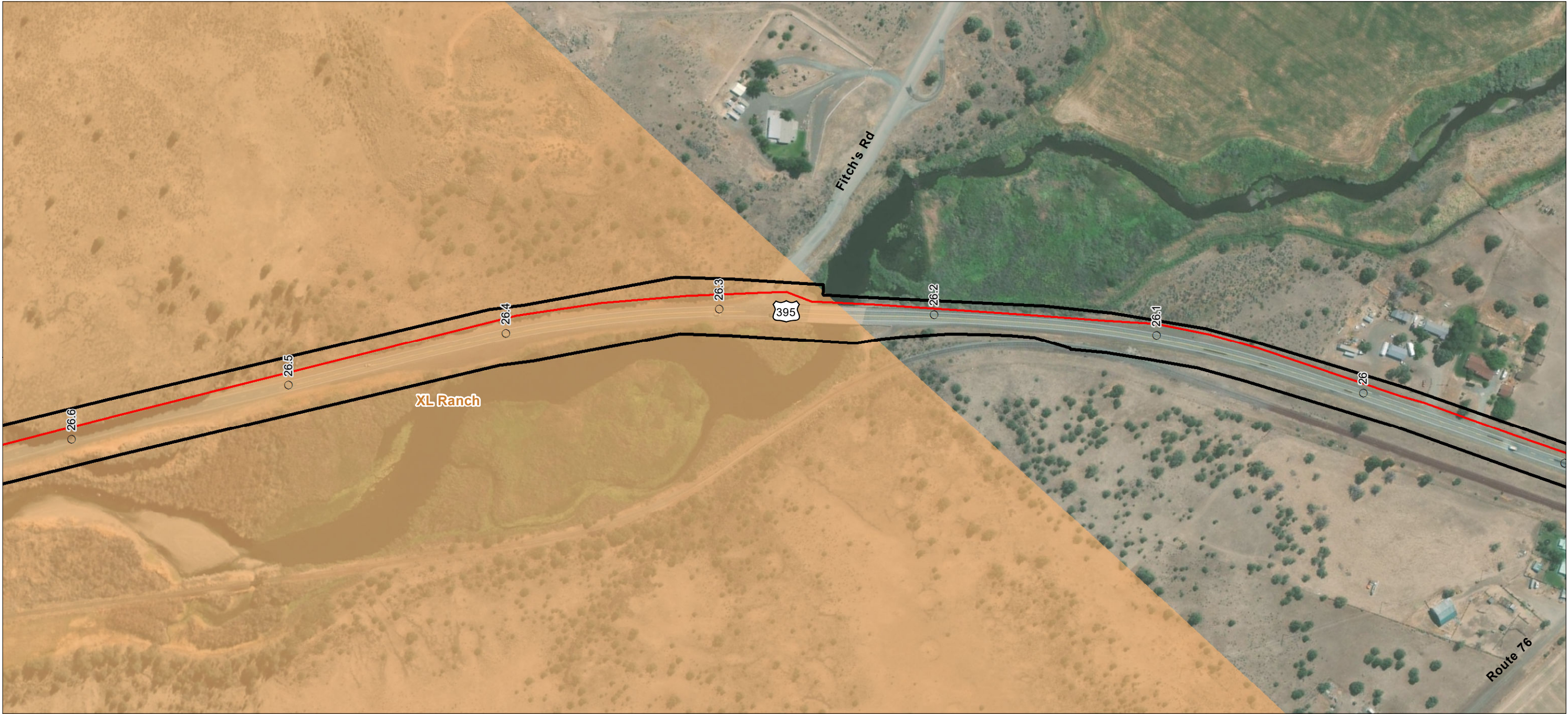
Zayo Group LLC  
Prineville to Reno Fiber Optic Project

Figure No.

**Appendix A - Page 53 of 292**

**Project Components Preliminary Design**  
**Proposed Prineville to Reno**





- Milepost
- Alignment
- ▭ Right-of-Way
- Land Ownership
- Bureau of Indian Affairs (BIA)



**Project Location**  
Prineville, OR to  
Reno, NV

**Client/Project**  
Zayo Group LLC  
Prineville to Reno Fiber Optic Project

**Prepared by** JC on 2020-07-30  
TR by CB on 2020-07-30  
IR by CS on 2020-07-30

**Figure No.**  
2272020011

**Appendix A - Page 54 of 292**

**Title**  
**Project Components Preliminary Design**  
**Proposed Prineville to Reno**

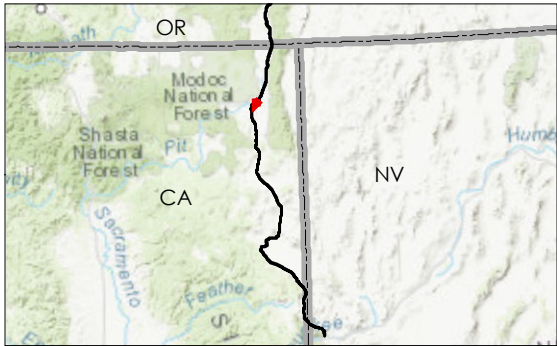
**Notes**  
1. Coordinate System: NAD 1983 UTM Zone 10N  
2. Background: ESRI World Imagery web mapping service 2020  
3. Sources: Stantec 2020; ESRI 2020; BLM 2020

U:\27202001103\_data\gis\_cad\gis\mxd\IPEA\MapA\_ProjectComponents\_3000k.mxd Revised: 2020-09-28 By: jcmstock

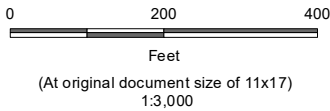
Disclaimer: This document has been prepared based on information provided by others as cited in the Notes section. Stantec has not verified the accuracy and/or completeness of this information and shall not be responsible for any errors or omissions which may be incorporated herein as a result. Stantec assumes no responsibility for data supplied in electronic format, and the recipient accepts full responsibility for verifying the accuracy and completeness of the data.



U:\027202001103\_data\gis\_cadd\gis\mxd\IPEA AppA\_ProjectComponents\_3000k.mxd Revised: 2020-09-28 By: jcmstock



- Milepost
- Alignment
- ▭ Right-of-Way
- Land Ownership
- Bureau of Indian Affairs (BIA)



**Project Location**  
Prineville, OR to  
Reno, NV

**Client/Project**  
Zayo Group LLC  
Prineville to Reno Fiber Optic Project

**Figure No.**  
Appendix A - Page 55 of 292

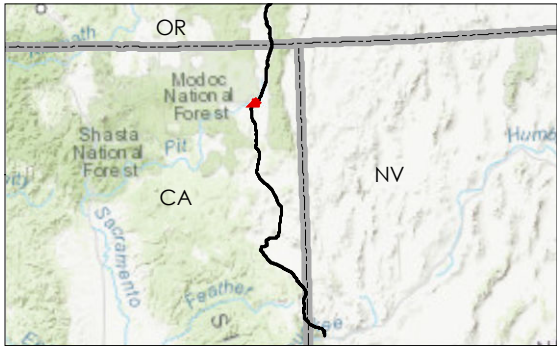
**Title**  
Project Components **Preliminary Design**  
Proposed Prineville to Reno

**Notes**  
1. Coordinate System: NAD 1983 UTM Zone 10N  
2. Background: ESRI World Imagery web mapping service 2020  
3. Sources: Stantec 2020; ESRI 2020; BLM 2020


Disclaimer: This document has been prepared based on information provided by others as cited in the Notes section. Stantec has not verified the accuracy and/or completeness of this information and shall not be responsible for any errors or omissions which may be incorporated herein as a result. Stantec assumes no responsibility for data supplied in electronic format, and the recipient accepts full responsibility for verifying the accuracy and completeness of the data.



U:\27202001103\_data\gis\_cadd\gis\mxd\IPEA AppA\_ProjectComponents\_3000k.mxd Revised: 2020-09-28 By: jcmstock



- Milepost
- Alignment
- Right-of-Way



**Project Location**  
Prineville, OR to  
Reno, NV

**Client/Project**  
Zayo Group LLC  
Prineville to Reno Fiber Optic Project

**Figure No.**  
Appendix A - Page 56 of 292

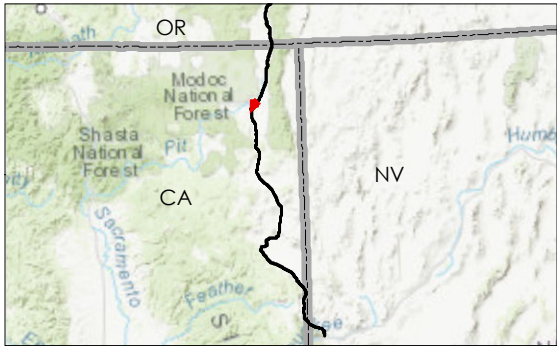
**Title**  
Project Components **Preliminary Design**  
Proposed Prineville to Reno

**Prepared by** JIC on 2020-07-30  
TR by CB on 2020-07-30  
IR by CS on 2020-07-30

2272020011

**Notes**  
1. Coordinate System: NAD 1983 UTM Zone 10N  
2. Background: ESRI World Imagery web mapping service 2020  
3. Sources: Stantec 2020; ESRI 2020; BLM 2020





- Milepost
- Alignment
- ▭ Right-of-Way
- Material Storage Yard



**Project Location**  
Prineville, OR to  
Reno, NV

**Client/Project**  
Zayo Group LLC  
Prineville to Reno Fiber Optic Project

**Figure No.**  
Appendix A - Page 57 of 292

**Title**  
Project Components **Preliminary Design**  
Proposed Prineville to Reno

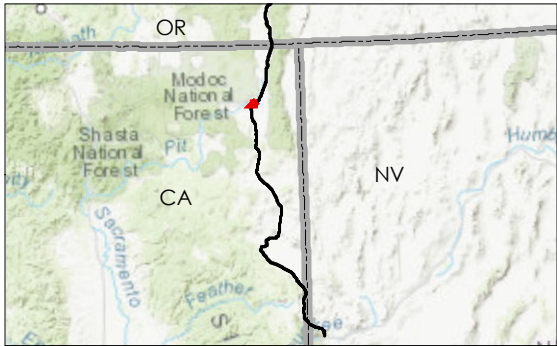
**Notes**  
1. Coordinate System: NAD 1983 UTM Zone 10N  
2. Background: ESRI World Imagery web mapping service 2020  
3. Sources: Stantec 2020; ESRI 2020; BLM 2020

U:\027202001103\_data\gis\_cadd\gis\mxd\IPEA AppA\_ProjectComponents\_3000k.mxd Revised: 2021-04-05 By: jomstock

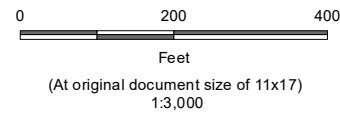
Disclaimer: This document has been prepared based on information provided by others as cited in the Notes section. Stantec has not verified the accuracy and/or completeness of this information and shall not be responsible for any errors or omissions which may be incorporated herein as a result. Stantec assumes no responsibility for data supplied in electronic format, and the recipient accepts full responsibility for verifying the accuracy and completeness of the data.



U:\227202001103\_data\gis\_cadd\gis\mxd\IPEA\MapA\_ProjectComponents\_3000k.mxd Revised: 2021-04-05 By: jomstock



- Milepost
- Alignment
- ▭ Right-of-Way
- Material Storage Yard



**Project Location**  
Prineville, OR to  
Reno, NV

Prepared by JC on 2021-04-05  
TR by DA on 2021-04-05  
IR by CS on 2021-04-05

**Client/Project**

2272020011

Zayo Group LLC  
Prineville to Reno Fiber Optic Project

**Figure No.**

**Appendix A - Page 58 of 292**

**Title**

**Project Components Preliminary Design**  
**Proposed Prineville to Reno**

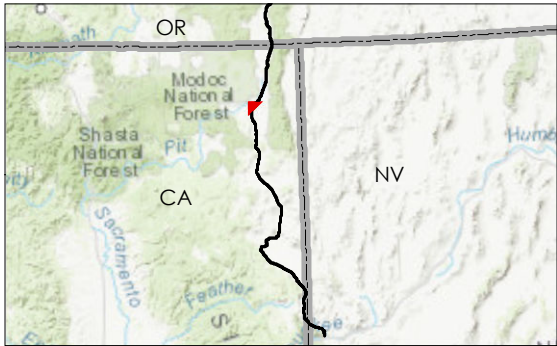
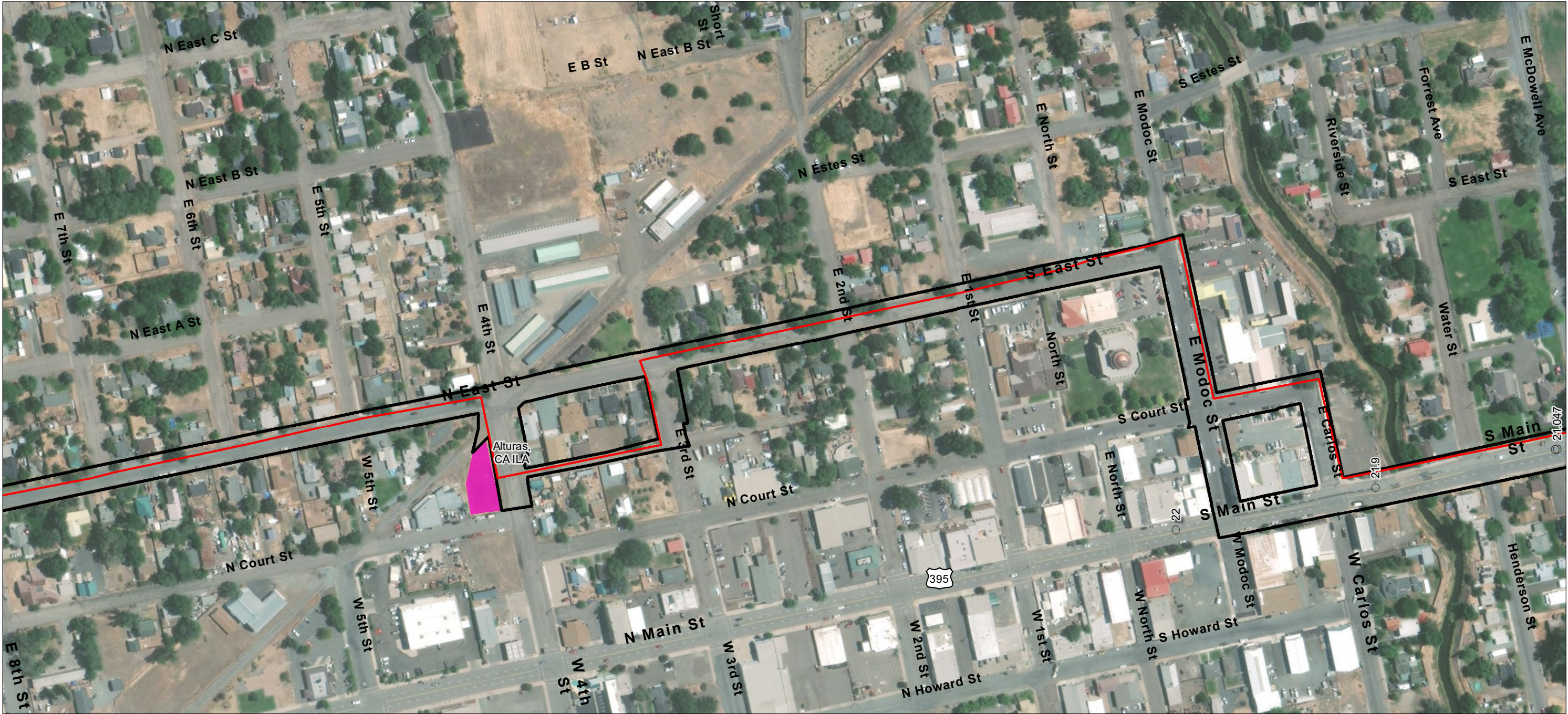
**Notes**  
1. Coordinate System: NAD 1983 UTM Zone 10N  
2. Background: ESRI World Imagery web mapping service 2020  
3. Sources: Stantec 2020; ESRI 2020; BLM 2020

Disclaimer: This document has been prepared based on information provided by others as cited in the Notes section. Stantec has not verified the accuracy and/or completeness of this information and shall not be responsible for any errors or omissions which may be incorporated herein as a result. Stantec assumes no responsibility for data supplied in electronic format, and the recipient accepts full responsibility for verifying the accuracy and completeness of the data.









- Milepost
- Alignment
- ▭ Right-of-Way
- ▭ ILA



**Project Location**  
Prineville, OR to  
Reno, NV

**Client/Project**  
Zayo Group LLC  
Prineville to Reno Fiber Optic Project

**Prepared by** JC on 2020-07-30  
TR by CB on 2020-07-30  
IR by CS on 2020-07-30

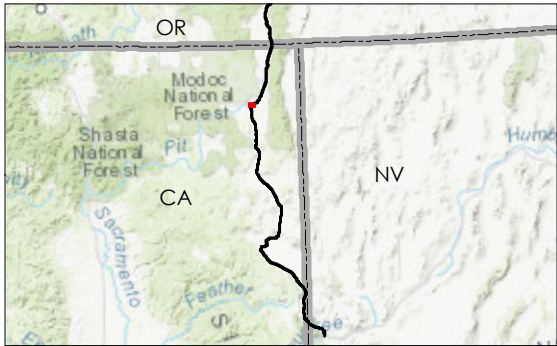
**Figure No.**  
227202001103

**Appendix A - Page 60 of 292**

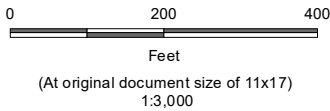
**Title**  
**Project Components Preliminary Design**  
**Proposed Prineville to Reno**

**Notes**  
1. Coordinate System: NAD 1983 UTM Zone 10N  
2. Background: ESRI World Imagery web mapping service 2020  
3. Sources: Stantec 2020; ESRI 2020; BLM 2020





- Milepost
- Alignment
- ▭ Right-of-Way
- Land Ownership
- US Fish and Wildlife Service (USFWS)



**Project Location**  
Prineville, OR to  
Reno, NV

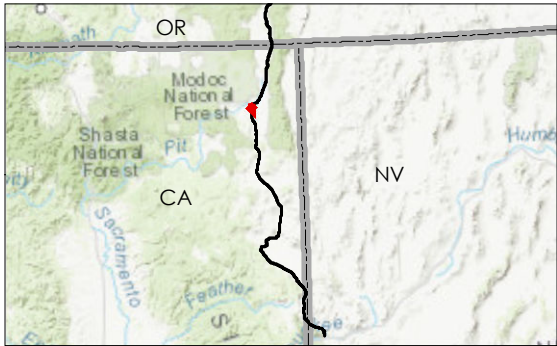
**Client/Project**  
Zayo Group LLC  
Prineville to Reno Fiber Optic Project

**Figure No.**  
Appendix A - Page 61 of 292

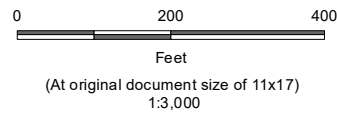
**Title**  
Project Components **Preliminary Design**  
Proposed Prineville to Reno

- Notes**
1. Coordinate System: NAD 1983 UTM Zone 10N
  2. Background: ESRI World Imagery web mapping service 2020
  3. Sources: Stantec 2020; ESRI 2020; BLM 2020





- Milepost
- Alignment
- ▭ Right-of-Way
- Land Ownership
- US Fish and Wildlife Service (USFWS)



**Project Location**  
Prineville, OR to  
Reno, NV

**Client/Project**  
Zayo Group LLC  
Prineville to Reno Fiber Optic Project

**Figure No.**  
Appendix A - Page 62 of 292

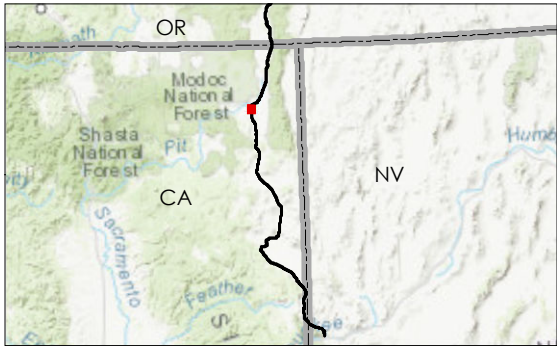
**Title**  
Project Components **Preliminary Design**  
Proposed Prineville to Reno

**Notes**  
1. Coordinate System: NAD 1983 UTM Zone 10N  
2. Background: ESRI World Imagery web mapping service 2020  
3. Sources: Stantec 2020; ESRI 2020; BLM 2020

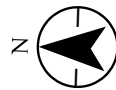
U:\27202001103\_data\gis\_cadd\gis\mxd\IPEA\_AppA\_ProjectComponents\_3000k.mxd Revised: 2020-09-28 By: jcmstock

Disclaimer: This document has been prepared based on information provided by others as cited in the Notes section. Stantec has not verified the accuracy and/or completeness of this information and shall not be responsible for any errors or omissions which may be incorporated herein as a result. Stantec assumes no responsibility for data supplied in electronic format, and the recipient accepts full responsibility for verifying the accuracy and completeness of the data.





- Milepost
- Alignment
- ▭ Right-of-Way
- Land Ownership
- US Fish and Wildlife Service (USFWS)



Project Location  
Prineville, OR to  
Reno, NV

Prepared by JC on 2020-07-30  
TR by CB on 2020-07-30  
IR by CS on 2020-07-30

Client/Project  
Zayo Group LLC  
Prineville to Reno Fiber Optic Project

Figure No.  
**Appendix A - Page 63 of 292**

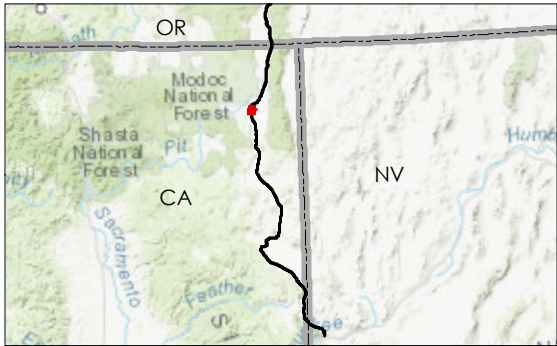
Title  
**Project Components Preliminary Design  
Proposed Prineville to Reno**

Notes  
1. Coordinate System: NAD 1983 UTM Zone 10N  
2. Background: ESRI World Imagery web mapping service 2020  
3. Sources: Stantec 2020; ESRI 2020; BLM 2020

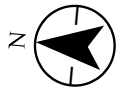
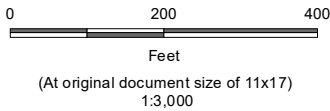
U:\227202001103\_data\gis\_cad\gis\mxd\IPEA AppA\_ProjectComponents\_3000k.mxd Revised: 2020-09-28 By: jcmstock

Disclaimer: This document has been prepared based on information provided by others as cited in the Notes section. Stantec has not verified the accuracy and/or completeness of this information and shall not be responsible for any errors or omissions which may be incorporated herein as a result. Stantec assumes no responsibility for data supplied in electronic format, and the recipient accepts full responsibility for verifying the accuracy and completeness of the data.





- Milepost
- Alignment
- ▭ Right-of-Way
- Land Ownership
- US Fish and Wildlife Service (USFWS)



**Project Location**  
Prineville, OR to  
Reno, NV

**Client/Project**  
Zayo Group LLC  
Prineville to Reno Fiber Optic Project

**Figure No.**  
Appendix A - Page 64 of 292

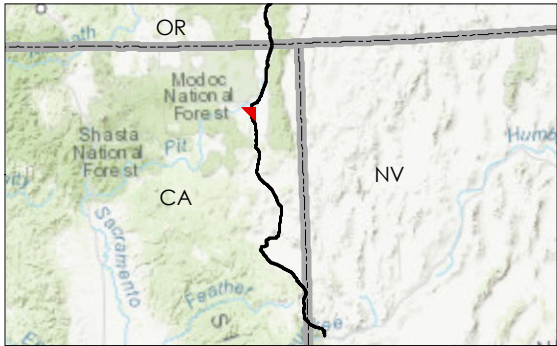
**Title**  
Project Components **Preliminary Design**  
Proposed Prineville to Reno

**Notes**  
1. Coordinate System: NAD 1983 UTM Zone 10N  
2. Background: ESRI World Imagery web mapping service 2020  
3. Sources: Stantec 2020; ESRI 2020; BLM 2020

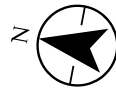
U:\027202001103\_data\gis\_cadd\gis\mxd\IPEA\_AppA\_ProjectComponents\_3000k.mxd Revised: 2020-09-28 By: jcmstock

Disclaimer: This document has been prepared based on information provided by others as cited in the Notes section. Stantec has not verified the accuracy and/or completeness of this information and shall not be responsible for any errors or omissions which may be incorporated herein as a result. Stantec assumes no responsibility for data supplied in electronic format, and the recipient accepts full responsibility for verifying the accuracy and completeness of the data.





- Milepost
- Alignment
- ▭ Right-of-Way
- Land Ownership
- US Fish and Wildlife Service (USFWS)



**Project Location**  
Prineville, OR to  
Reno, NV

**Client/Project**  
Zayo Group LLC  
Prineville to Reno Fiber Optic Project

**Figure No.**  
Appendix A - Page 65 of 292

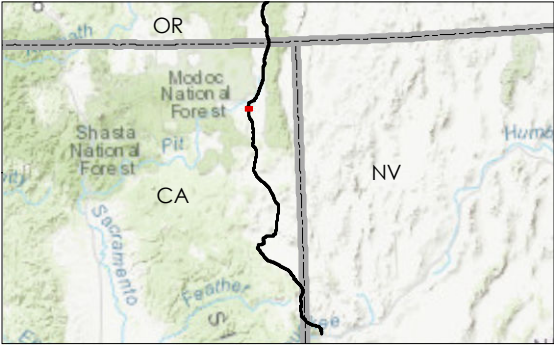
**Title**  
Project Components **Preliminary Design**  
Proposed Prineville to Reno

**Notes**  
1. Coordinate System: NAD 1983 UTM Zone 10N  
2. Background: ESRI World Imagery web mapping service 2020  
3. Sources: Stantec 2020; ESRI 2020; BLM 2020

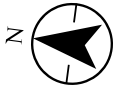
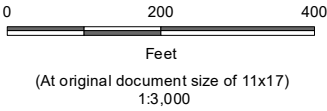
U:\227202001103\_data\gis\_cad\gis\mxd\IPEA AppA\_ProjectComponents\_3000k.mxd Revised: 2020-09-28 By: jcmstock

Disclaimer: This document has been prepared based on information provided by others as cited in the Notes section. Stantec has not verified the accuracy and/or completeness of this information and shall not be responsible for any errors or omissions which may be incorporated herein as a result. Stantec assumes no responsibility for data supplied in electronic format, and the recipient accepts full responsibility for verifying the accuracy and completeness of the data.





- Milepost
- Alignment
- ▭ Right-of-Way
- Land Ownership
- US Fish and Wildlife Service (USFWS)



**Project Location**  
Prineville, OR to  
Reno, NV

**Client/Project**  
Zayo Group LLC  
Prineville to Reno Fiber Optic Project

**Figure No.**  
Appendix A - Page 66 of 292

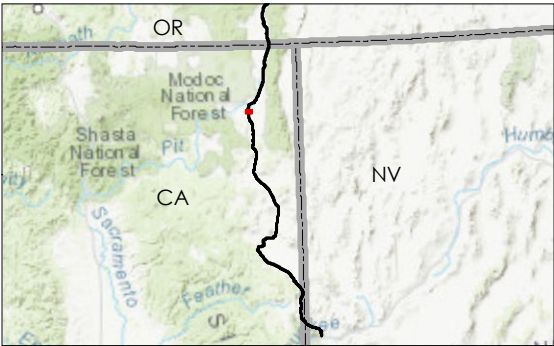
**Title**  
Project Components Preliminary Design  
Proposed Prineville to Reno

**Notes**  
1. Coordinate System: NAD 1983 UTM Zone 10N  
2. Background: ESRI World Imagery web mapping service 2020  
3. Sources: Stantec 2020; ESRI 2020; BLM 2020

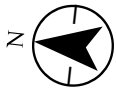
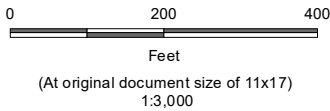
U:\027202001103\_data\gis\_cad\gis\mxd\IPEA\_AppA\_ProjectComponents\_3000k.mxd Revised: 2020-09-28 By: jcmstock

Disclaimer: This document has been prepared based on information provided by others as cited in the Notes section. Stantec has not verified the accuracy and/or completeness of this information and shall not be responsible for any errors or omissions which may be incorporated herein as a result. Stantec assumes no responsibility for data supplied in electronic format, and the recipient accepts full responsibility for verifying the accuracy and completeness of the data.





- Milepost
- Alignment
- ▭ Right-of-Way
- Land Ownership
- US Fish and Wildlife Service (USFWS)



**Project Location**  
Prineville, OR to  
Reno, NV

**Client/Project**  
Zayo Group LLC  
Prineville to Reno Fiber Optic Project

**Figure No.**  
Appendix A - Page 67 of 292

**Title**  
Project Components **Preliminary Design**  
Proposed Prineville to Reno

Prepared by JC on 2020-07-30  
TR by CB on 2020-07-30  
IR by CS on 2020-07-30

2272020011

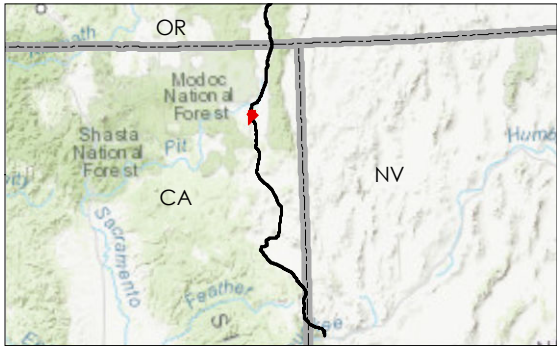
**Notes**  
1. Coordinate System: NAD 1983 UTM Zone 10N  
2. Background: ESRI World Imagery web mapping service 2020  
3. Sources: Stantec 2020; ESRI 2020; BLM 2020

U:\227202001103\_data\gis\_cad\gis\mxd\IPEA AppA\_ProjectComponents\_3000k.mxd Revised: 2020-09-28 By: jcmstock

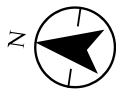
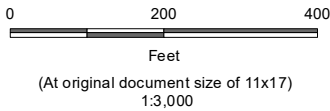
Disclaimer: This document has been prepared based on information provided by others as cited in the Notes section. Stantec has not verified the accuracy and/or completeness of this information and shall not be responsible for any errors or omissions which may be incorporated herein as a result. Stantec assumes no responsibility for data supplied in electronic format, and the recipient accepts full responsibility for verifying the accuracy and completeness of the data.



U:\27202001103\_data\gis\_cadd\gis\mxd\IPEA AppA\_ProjectComponents\_3000k.mxd Revised: 2020-09-28 By: jcmstock



- Milepost
- Alignment
- ▭ Right-of-Way
- Land Ownership
- US Fish and Wildlife Service (USFWS)



**Project Location**  
Prineville, OR to  
Reno, NV

**Client/Project**  
Zayo Group LLC  
Prineville to Reno Fiber Optic Project

**Figure No.**  
Appendix A - Page 68 of 292

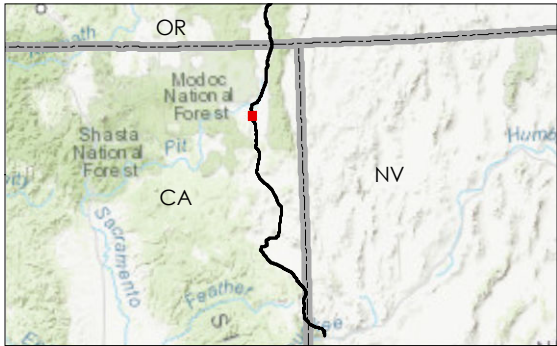

**Title**  
Project Components Preliminary Design  
Proposed Prineville to Reno

**Prepared by** JIC on 2020-07-30  
TR by CB on 2020-07-30  
IR by CS on 2020-07-30

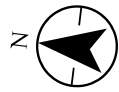
**2272020011**

**Notes**  
1. Coordinate System: NAD 1983 UTM Zone 10N  
2. Background: ESRI World Imagery web mapping service 2020  
3. Sources: Stantec 2020; ESRI 2020; BLM 2020





- Milepost
- Alignment
- Right-of-Way



**Project Location**  
Prineville, OR to  
Reno, NV

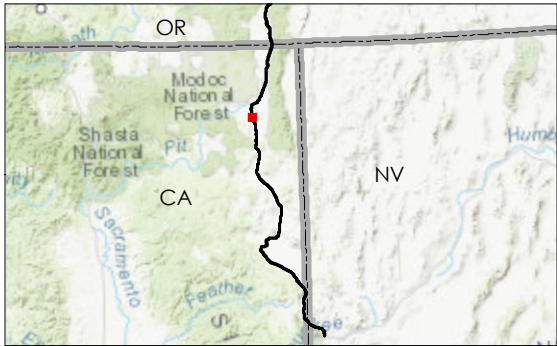
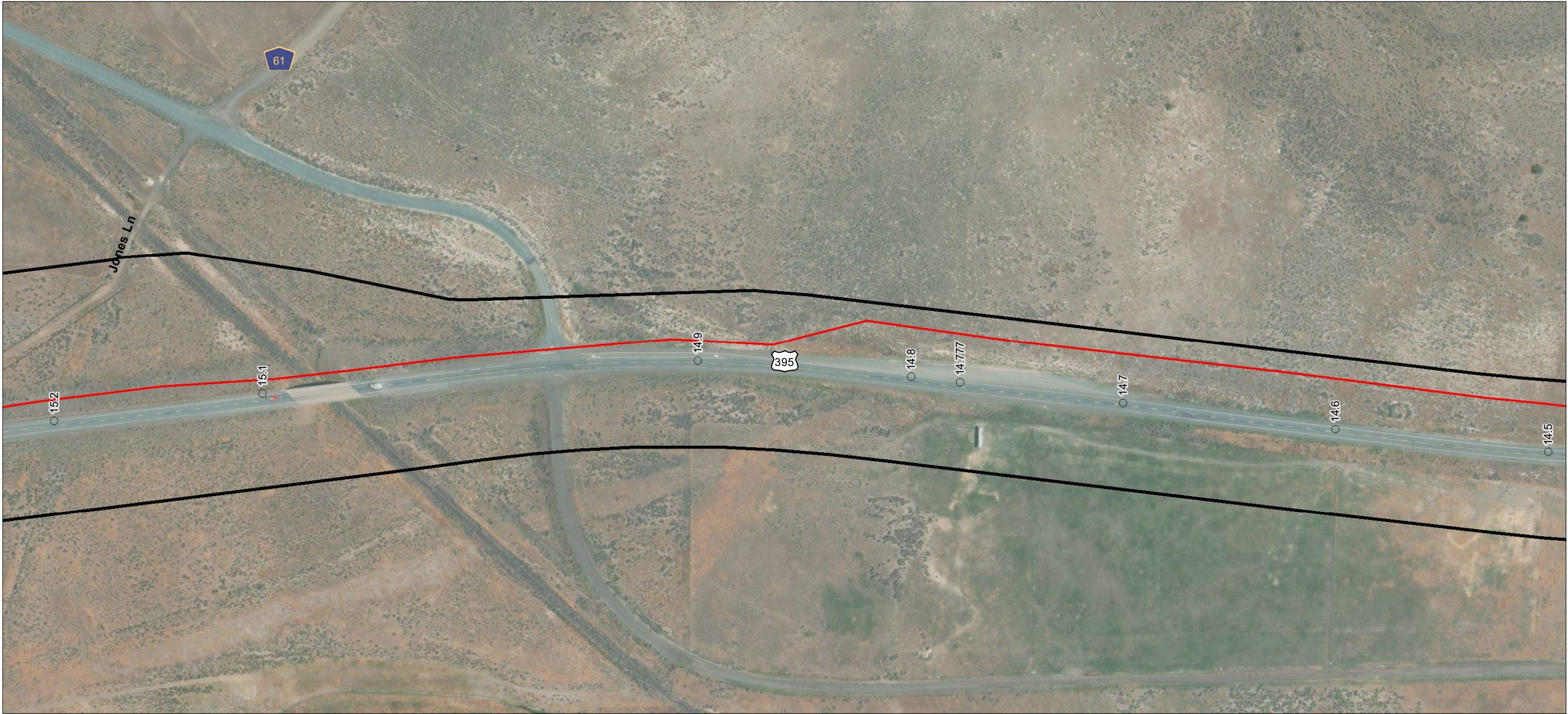
**Client/Project**  
Zayo Group LLC  
Prineville to Reno Fiber Optic Project

**Figure No.**  
Appendix A - Page 69 of 292

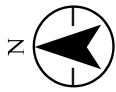
**Title**  
Project Components **Preliminary Design**  
Proposed Prineville to Reno

- Notes**
1. Coordinate System: NAD 1983 UTM Zone 10N
  2. Background: ESRI World Imagery web mapping service 2020
  3. Sources: Stantec 2020; ESRI 2020; BLM 2020





- Milepost
- Alignment
- ▭ Right-of-Way



**Project Location**  
Prineville, OR to  
Reno, NV

**Client/Project**  
Zayo Group LLC  
Prineville to Reno Fiber Optic Project

**Prepared by** JIC on 2020-07-30  
TR by CB on 2020-07-30  
IR by CS on 2020-07-30

**Figure No.**  
2272020011

**Notes**  
1. Coordinate System: NAD 1983 UTM Zone 10N  
2. Background: ESRI World Imagery web mapping service 2020  
3. Sources: Stantec 2020; ESRI 2020; BLM 2020

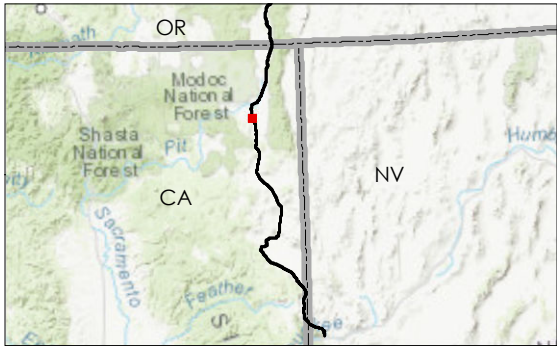
**Appendix A - Page 70 of 292**

**Title**  
**Project Components Preliminary Design**  
**Proposed Prineville to Reno**

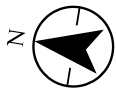
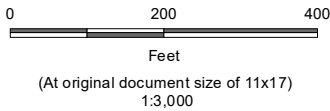
U:\227202001103\_data\gis\_cad\gis\mxd\IPEA\MapA\_ProjectComponents\_3000k.mxd Revised: 2020-09-28 By: jomstock

Disclaimer: This document has been prepared based on information provided by others as cited in the Notes section. Stantec has not verified the accuracy and/or completeness of this information and shall not be responsible for any errors or omissions which may be incorporated herein as a result. Stantec assumes no responsibility for data supplied in electronic format, and the recipient accepts full responsibility for verifying the accuracy and completeness of the data.





- Milepost
- Alignment
- ▭ Right-of-Way
- Land Ownership
- Bureau of Land Management (BLM)



**Project Location**  
Prineville, OR to  
Reno, NV

**Client/Project**  
Zayo Group LLC  
Prineville to Reno Fiber Optic Project

**Figure No.**  
Appendix A - Page 71 of 292

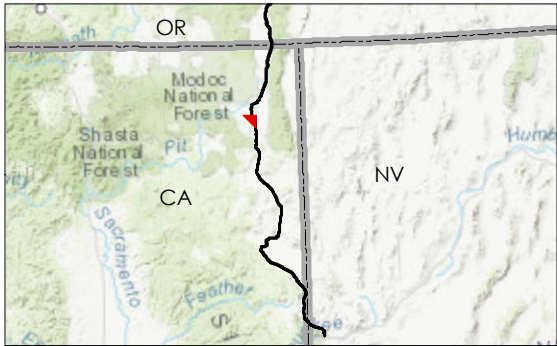
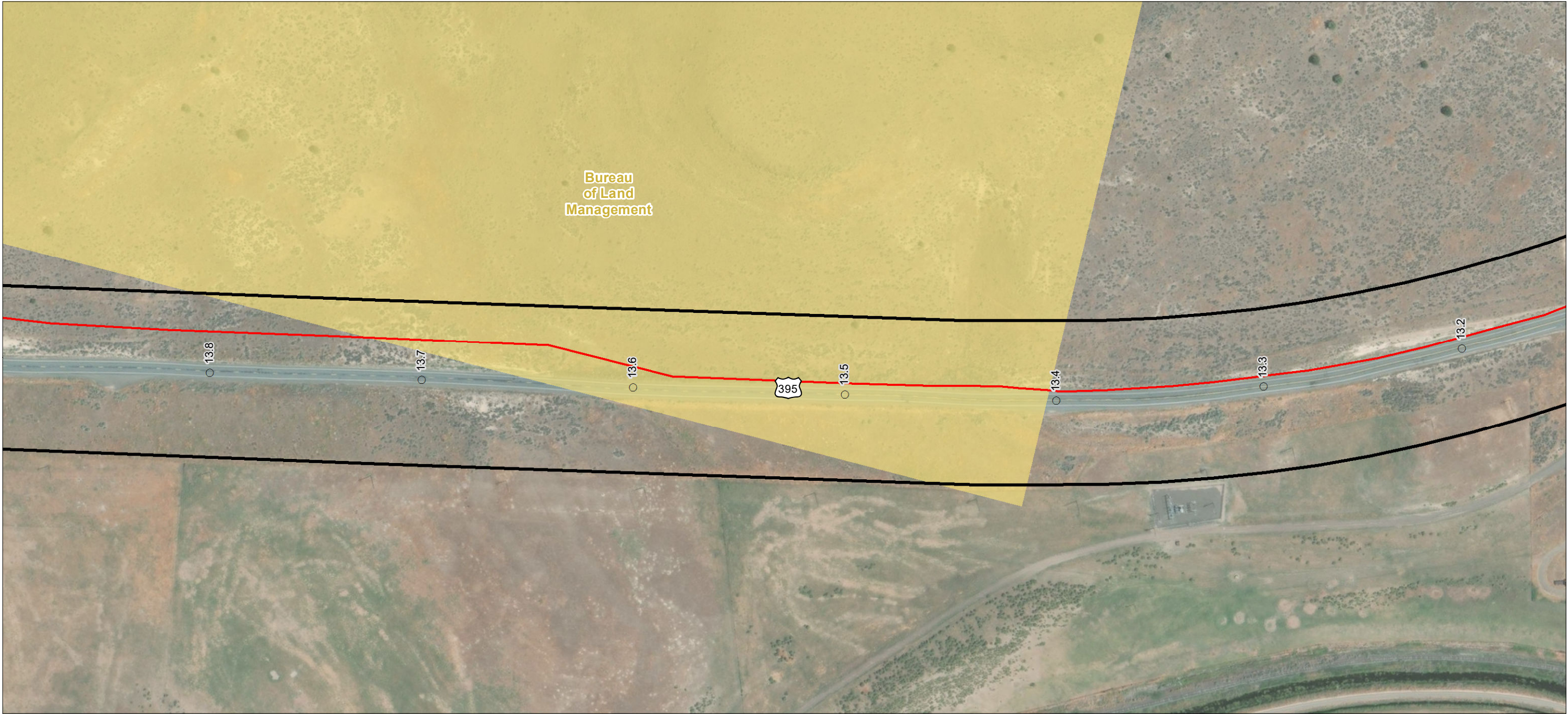
**Title**  
Project Components Preliminary Design  
Proposed Prineville to Reno

**Notes**  
1. Coordinate System: NAD 1983 UTM Zone 10N  
2. Background: ESRI World Imagery web mapping service 2020  
3. Sources: Stantec 2020; ESRI 2020; BLM 2020

U:\227202001103\_data\gis\_cad\gis\mxd\IPEA\_AppA\_ProjectComponents\_3000k.mxd Revised: 2020-09-28 By: jomstock

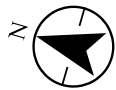
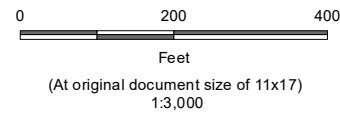
Disclaimer: This document has been prepared based on information provided by others as cited in the Notes section. Stantec has not verified the accuracy and/or completeness of this information and shall not be responsible for any errors or omissions which may be incorporated herein as a result. Stantec assumes no responsibility for data supplied in electronic format, and the recipient accepts full responsibility for verifying the accuracy and completeness of the data.





- Milepost
- Alignment
- ▭ Right-of-Way
- Land Ownership
- Bureau of Land Management (BLM)

**Notes**  
1. Coordinate System: NAD 1983 UTM Zone 10N  
2. Background: ESRI World Imagery web mapping service 2020  
3. Sources: Stantec 2020; ESRI 2020; BLM 2020



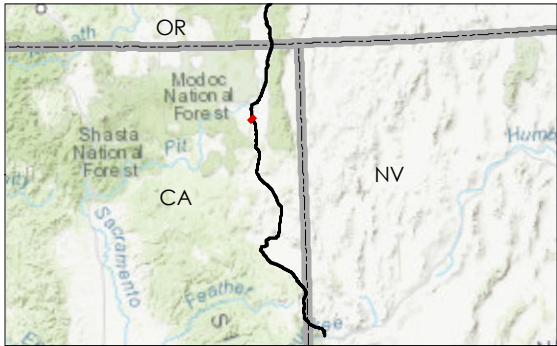
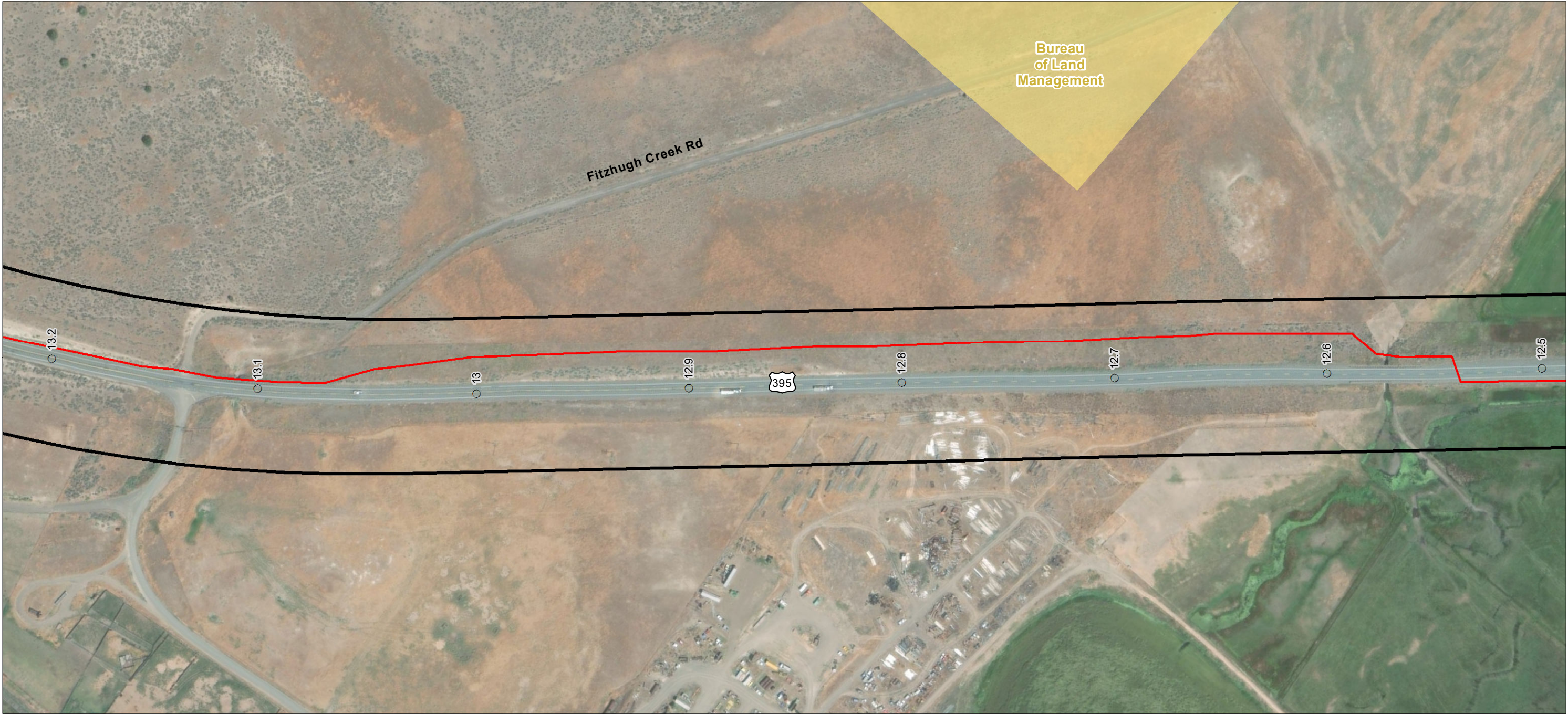
**Project Location**  
Prineville, OR to  
Reno, NV

**Client/Project**  
Zayo Group LLC  
Prineville to Reno Fiber Optic Project

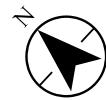
**Figure No.**  
Appendix A - Page 72 of 292

**Title**  
Project Components **Preliminary Design**  
Proposed Prineville to Reno





- Milepost
- Alignment
- ▭ Right-of-Way
- Land Ownership
- Bureau of Land Management (BLM)



**Project Location**  
Prineville, OR to  
Reno, NV

Prepared by JC on 2020-07-30  
TR by CB on 2020-07-30  
IR by CS on 2020-07-30

**Client/Project**  
Zayo Group LLC  
Prineville to Reno Fiber Optic Project

**Figure No.**  
Appendix A - Page 73 of 292

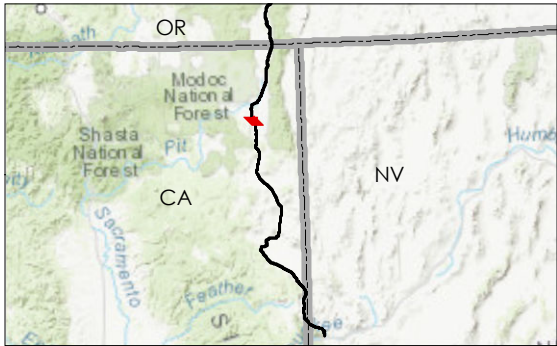
**Title**  
Project Components **Preliminary Design**  
Proposed Prineville to Reno

**Notes**  
1. Coordinate System: NAD 1983 UTM Zone 10N  
2. Background: ESRI World Imagery web mapping service 2020  
3. Sources: Stantec 2020; ESRI 2020; BLM 2020

U:\227202001103\_data\gis\_cad\gis\mxd\IPEA\_AppA\_ProjectComponents\_3000k.mxd Revised: 2020-09-28 By: jomstock

Disclaimer: This document has been prepared based on information provided by others as cited in the Notes section. Stantec has not verified the accuracy and/or completeness of this information and shall not be responsible for any errors or omissions which may be incorporated herein as a result. Stantec assumes no responsibility for data supplied in electronic format, and the recipient accepts full responsibility for verifying the accuracy and completeness of the data.





- Milepost
- Alignment
- ▭ Right-of-Way



**Project Location**  
Prineville, OR to  
Reno, NV

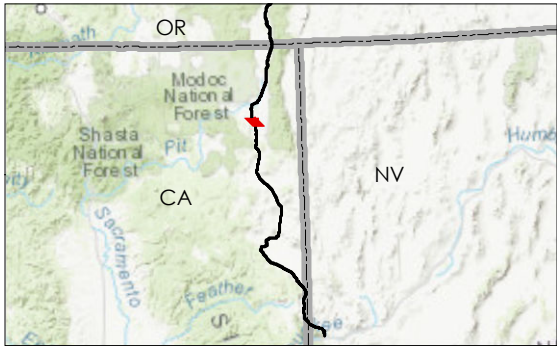
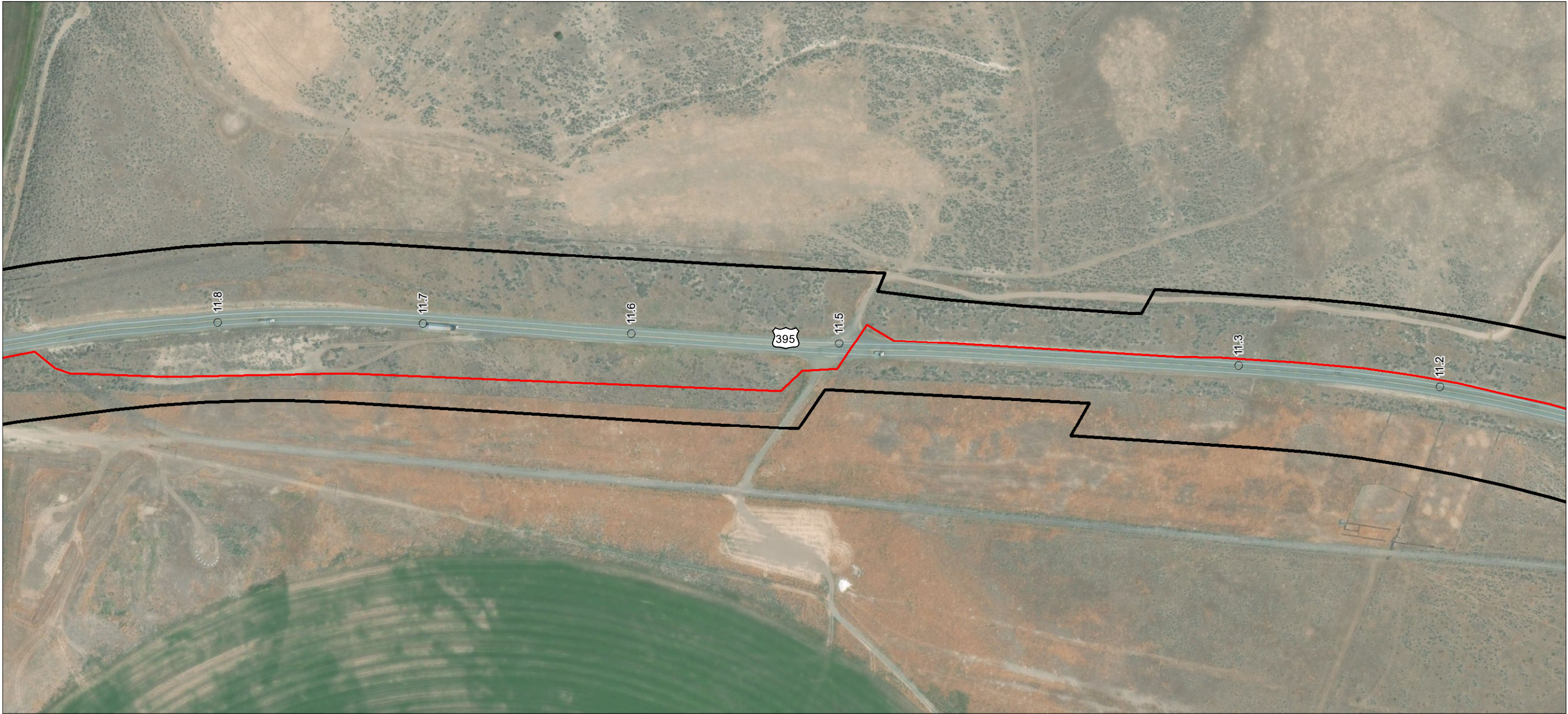
**Client/Project**  
Zayo Group LLC  
Prineville to Reno Fiber Optic Project

**Figure No.**  
Appendix A - Page 74 of 292

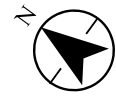
**Title**  
Project Components **Preliminary Design**  
Proposed Prineville to Reno

**Notes**  
1. Coordinate System: NAD 1983 UTM Zone 10N  
2. Background: ESRI World Imagery web mapping service 2020  
3. Sources: Stantec 2020; ESRI 2020; BLM 2020





- Milepost
- Alignment
- ▭ Right-of-Way



**Project Location**  
Prineville, OR to  
Reno, NV

Prepared by JC on 2020-07-30  
TR by CB on 2020-07-30  
IR by CS on 2020-07-30

**Client/Project**  
2272020011

Zayo Group LLC  
Prineville to Reno Fiber Optic Project

Figure No.

**Appendix A - Page 75 of 292**

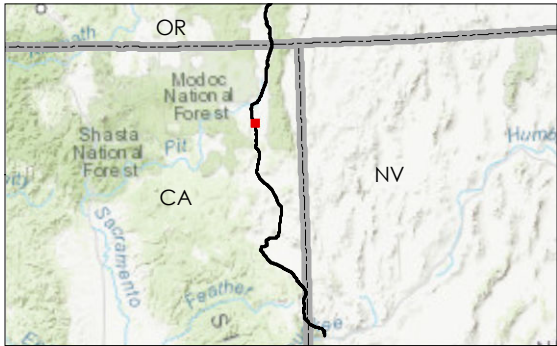
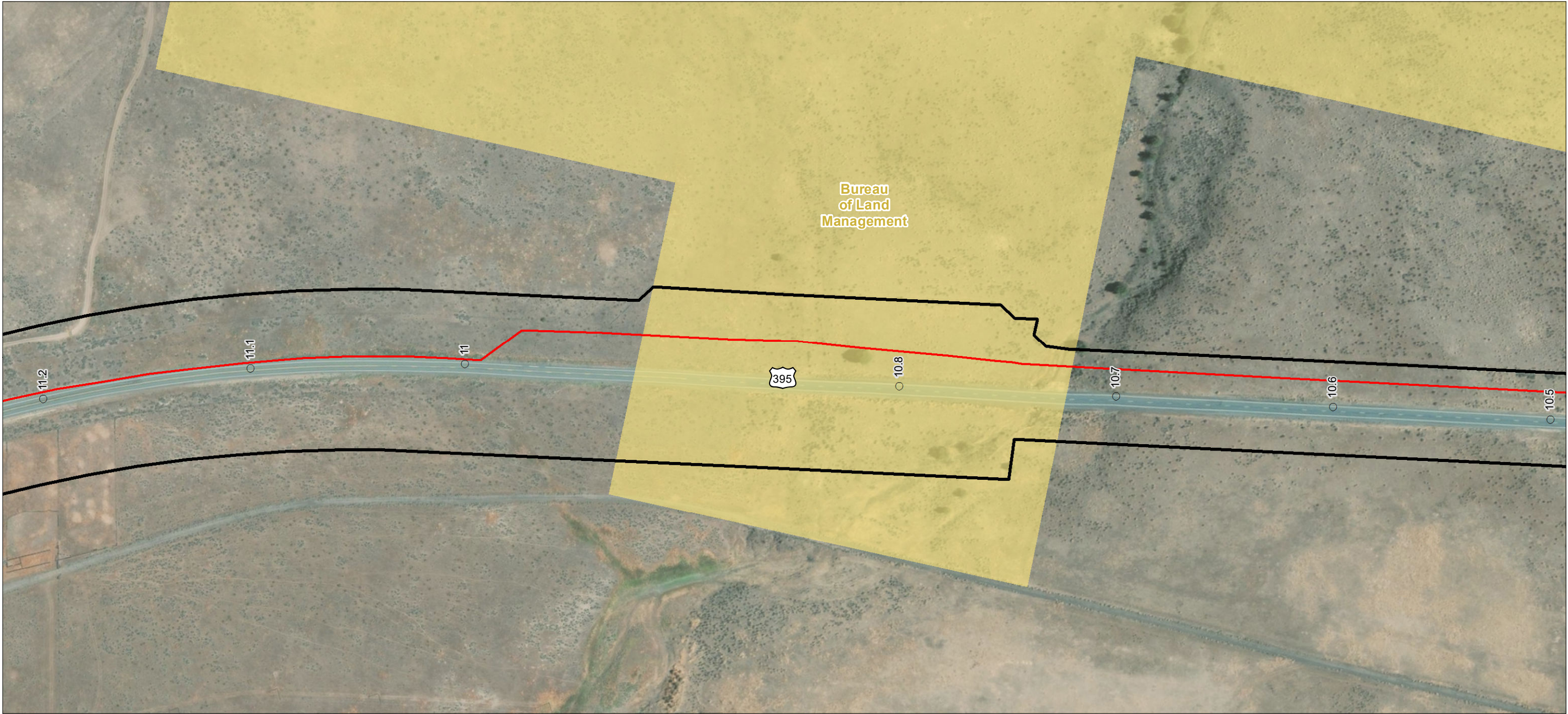
**Project Components Preliminary Design**  
**Proposed Prineville to Reno**

**Notes**  
1. Coordinate System: NAD 1983 UTM Zone 10N  
2. Background: ESRI World Imagery web mapping service 2020  
3. Sources: Stantec 2020; ESRI 2020; BLM 2020

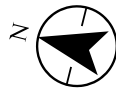
U:\2272020011\03\_data\gis\_cad\gis\mxd\IPEA\_AppA\_ProjectComponents\_3000k.mxd Revised: 2020-09-28 By: jomstock

Disclaimer: This document has been prepared based on information provided by others as cited in the Notes section. Stantec has not verified the accuracy and/or completeness of this information and shall not be responsible for any errors or omissions which may be incorporated herein as a result. Stantec assumes no responsibility for data supplied in electronic format, and the recipient accepts full responsibility for verifying the accuracy and completeness of the data.





- Milepost
- Alignment
- ▭ Right-of-Way
- Land Ownership
- Bureau of Land Management (BLM)



**Project Location**  
Prineville, OR to  
Reno, NV

**Client/Project**  
Zayo Group LLC  
Prineville to Reno Fiber Optic Project

**Figure No.**  
Appendix A - Page 76 of 292

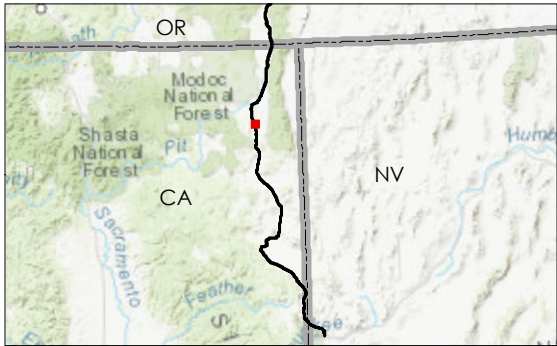
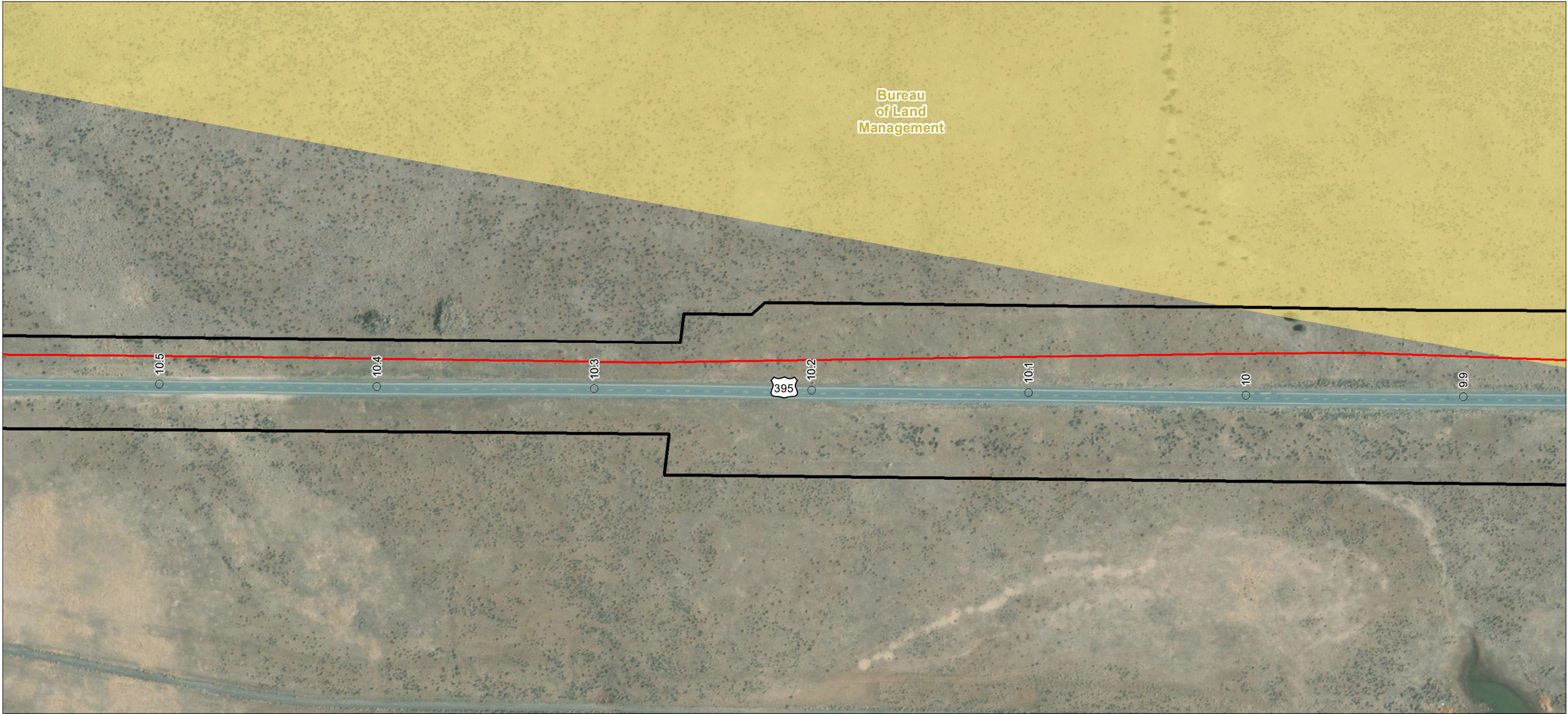
**Title**  
Project Components **Preliminary Design**  
Proposed Prineville to Reno

**Notes**  
1. Coordinate System: NAD 1983 UTM Zone 10N  
2. Background: ESRI World Imagery web mapping service 2020  
3. Sources: Stantec 2020; ESRI 2020; BLM 2020

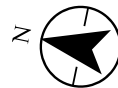
U:\227202001103\_data\gis\_cad\gis\mxd\IPEA\_AppA\_ProjectComponents\_3000k.mxd Revised: 2020-09-28 By: jcmstock

Disclaimer: This document has been prepared based on information provided by others as cited in the Notes section. Stantec has not verified the accuracy and/or completeness of this information and shall not be responsible for any errors or omissions which may be incorporated herein as a result. Stantec assumes no responsibility for data supplied in electronic format, and the recipient accepts full responsibility for verifying the accuracy and completeness of the data.





- Milepost
- Alignment
- ▭ Right-of-Way
- Land Ownership
- Bureau of Land Management (BLM)



**Project Location**  
Prineville, OR to  
Reno, NV

**Client/Project**  
Zayo Group LLC  
Prineville to Reno Fiber Optic Project

**Figure No.**  
Appendix A - Page 77 of 292

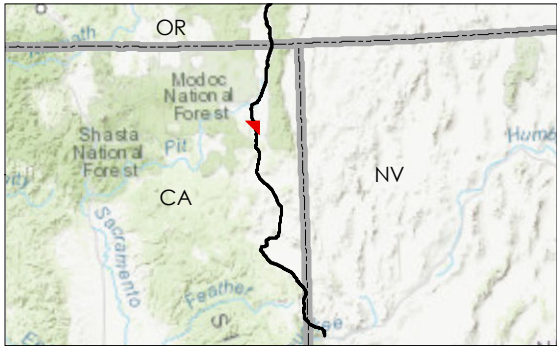
**Title**  
Project Components **Preliminary Design**  
Proposed Prineville to Reno

**Notes**  
1. Coordinate System: NAD 1983 UTM Zone 10N  
2. Background: ESRI World Imagery web mapping service 2020  
3. Sources: Stantec 2020; ESRI 2020; BLM 2020

U:\027202001103\_data\gis\_cad\gis\mxd\IPEA\_AppA\_ProjectComponents\_3000k.mxd Revised: 2020-09-28 By: jcmstock

Disclaimer: This document has been prepared based on information provided by others as cited in the Notes section. Stantec has not verified the accuracy and/or completeness of this information and shall not be responsible for any errors or omissions which may be incorporated herein as a result. Stantec assumes no responsibility for data supplied in electronic format, and the recipient accepts full responsibility for verifying the accuracy and completeness of the data.





- Milepost
- Alignment
- Right-of-Way
- Land Ownership
- Bureau of Land Management (BLM)



**Project Location**  
Prineville, OR to  
Reno, NV

**Client/Project**  
Zayo Group LLC  
Prineville to Reno Fiber Optic Project

**Prepared by** JIC on 2020-07-30  
TR by CB on 2020-07-30  
IR by CS on 2020-07-30

**Figure No.**  
2272020011

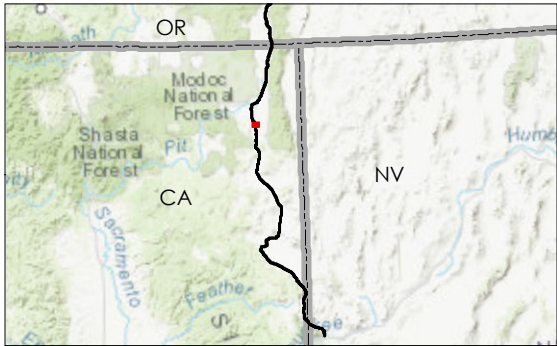
**Appendix A - Page 78 of 292**

**Title**  
**Project Components Preliminary Design**  
**Proposed Prineville to Reno**

**Notes**  
1. Coordinate System: NAD 1983 UTM Zone 10N  
2. Background: ESRI World Imagery web mapping service 2020  
3. Sources: Stantec 2020; ESRI 2020; BLM 2020

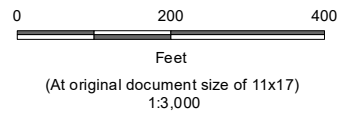


U:\227202001103\_data\gis\_cad\gis\mxd\IPEA\_AppA\_ProjectComponents\_3000k.mxd Revised: 2020-09-28 By: jcmstock



- Milepost
- Alignment
- ▭ Right-of-Way
- Land Ownership
- Bureau of Land Management (BLM)

**Notes**  
1. Coordinate System: NAD 1983 UTM Zone 10N  
2. Background: ESRI World Imagery web mapping service 2020  
3. Sources: Stantec 2020; ESRI 2020; BLM 2020



**Project Location**  
Prineville, OR to  
Reno, NV

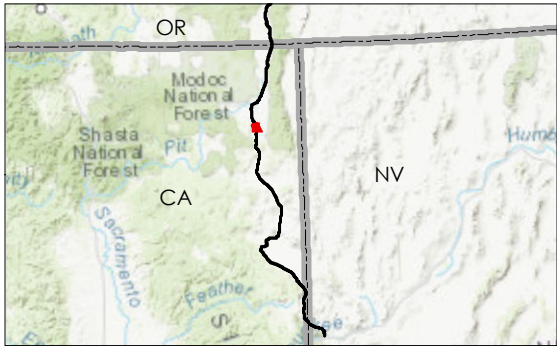
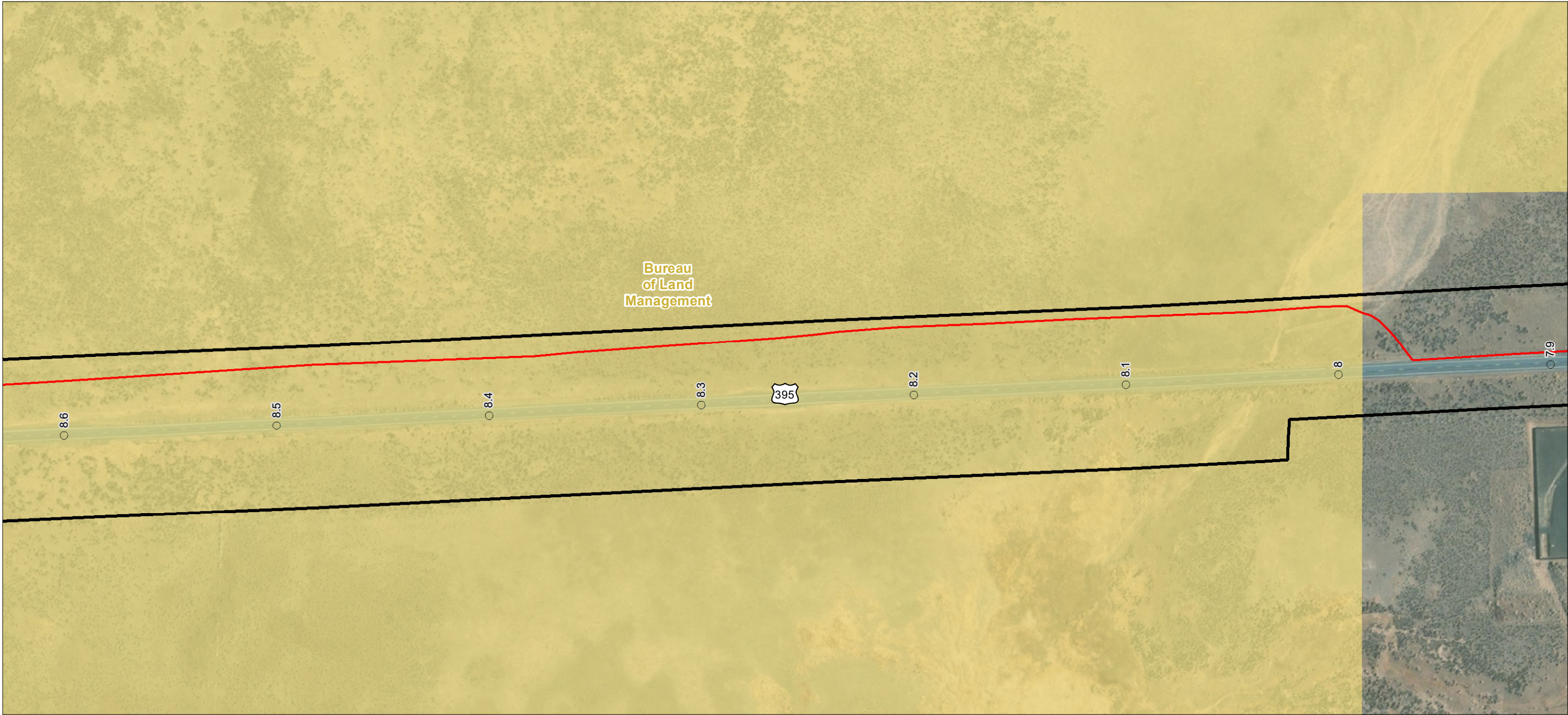
**Client/Project**  
Zayo Group LLC  
Prineville to Reno Fiber Optic Project

**Figure No.**  
Appendix A - Page 79 of 292

**Title**  
Project Components **Preliminary Design**  
Proposed Prineville to Reno

Disclaimer: This document has been prepared based on information provided by others as cited in the Notes section. Stantec has not verified the accuracy and/or completeness of this information and shall not be responsible for any errors or omissions which may be incorporated herein as a result. Stantec assumes no responsibility for data supplied in electronic format, and the recipient accepts full responsibility for verifying the accuracy and completeness of the data.





- Milepost
- Alignment
- ▭ Right-of-Way
- Land Ownership
- Bureau of Land Management (BLM)



**Project Location**  
Prineville, OR to  
Reno, NV

**Client/Project**  
Zayo Group LLC  
Prineville to Reno Fiber Optic Project

**Prepared by** JIC on 2020-07-30  
TR by CB on 2020-07-30  
IR by CS on 2020-07-30

**Figure No.**  
2272020011

**Figure No.**  
2272020011

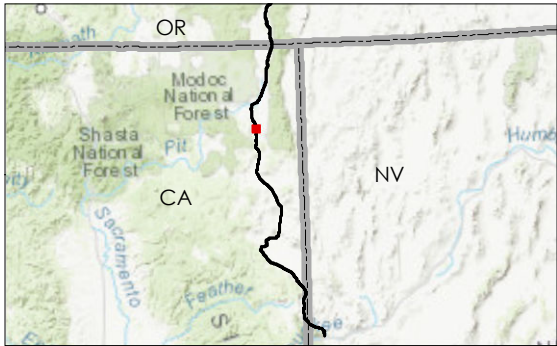
**Title**  
**Appendix A - Page 80 of 292**  
**Project Components Preliminary Design**  
**Proposed Prineville to Reno**

**Notes**  
1. Coordinate System: NAD 1983 UTM Zone 10N  
2. Background: ESRI World Imagery web mapping service 2020  
3. Sources: Stantec 2020; ESRI 2020; BLM 2020

U:\27202001\103\_data\gis\_cad\gis\mxd\IPEA\_AppA\_ProjectComponents\_3000k.mxd Revised: 2020-09-28 By: jcmstock

Disclaimer: This document has been prepared based on information provided by others as cited in the Notes section. Stantec has not verified the accuracy and/or completeness of this information and shall not be responsible for any errors or omissions which may be incorporated herein as a result. Stantec assumes no responsibility for data supplied in electronic format, and the recipient accepts full responsibility for verifying the accuracy and completeness of the data.





- Milepost
- Alignment
- ▭ Right-of-Way
- Land Ownership
- Bureau of Land Management (BLM)



**Project Location**  
Prineville, OR to  
Reno, NV

**Client/Project**  
Zayo Group LLC  
Prineville to Reno Fiber Optic Project

**Figure No.**  
Appendix A - Page 81 of 292

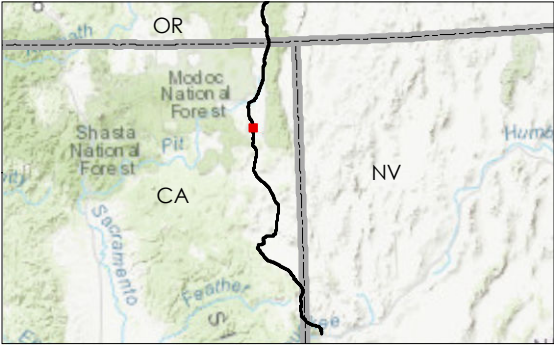
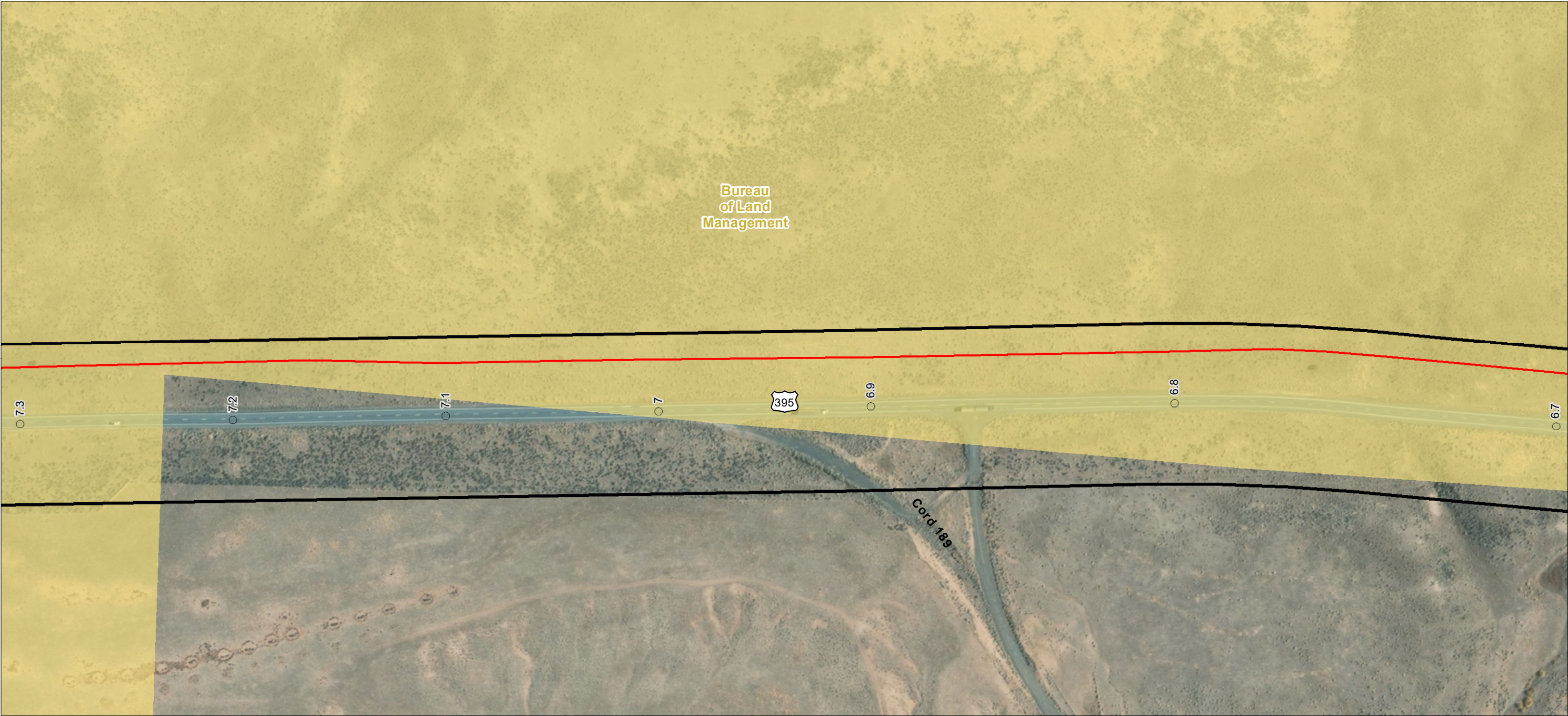
**Title**  
Project Components **Preliminary Design**  
Proposed Prineville to Reno

**Notes**  
1. Coordinate System: NAD 1983 UTM Zone 10N  
2. Background: ESRI World Imagery web mapping service 2020  
3. Sources: Stantec 2020; ESRI 2020; BLM 2020

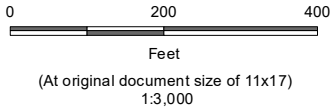
U:\227202001103\_data\gis\_cad\gis\mxd\IPEA\_AppA\_ProjectComponents\_3000k.mxd Revised: 2020-09-28 By: jcmstock

Disclaimer: This document has been prepared based on information provided by others as cited in the Notes section. Stantec has not verified the accuracy and/or completeness of this information and shall not be responsible for any errors or omissions which may be incorporated herein as a result. Stantec assumes no responsibility for data supplied in electronic format, and the recipient accepts full responsibility for verifying the accuracy and completeness of the data.





- Milepost
- Alignment
- ▭ Right-of-Way
- Land Ownership
- Bureau of Land Management (BLM)



**Project Location**  
Prineville, OR to  
Reno, NV

**Client/Project**  
Zayo Group LLC  
Prineville to Reno Fiber Optic Project

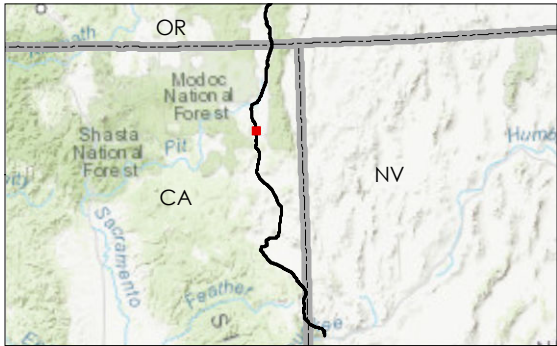
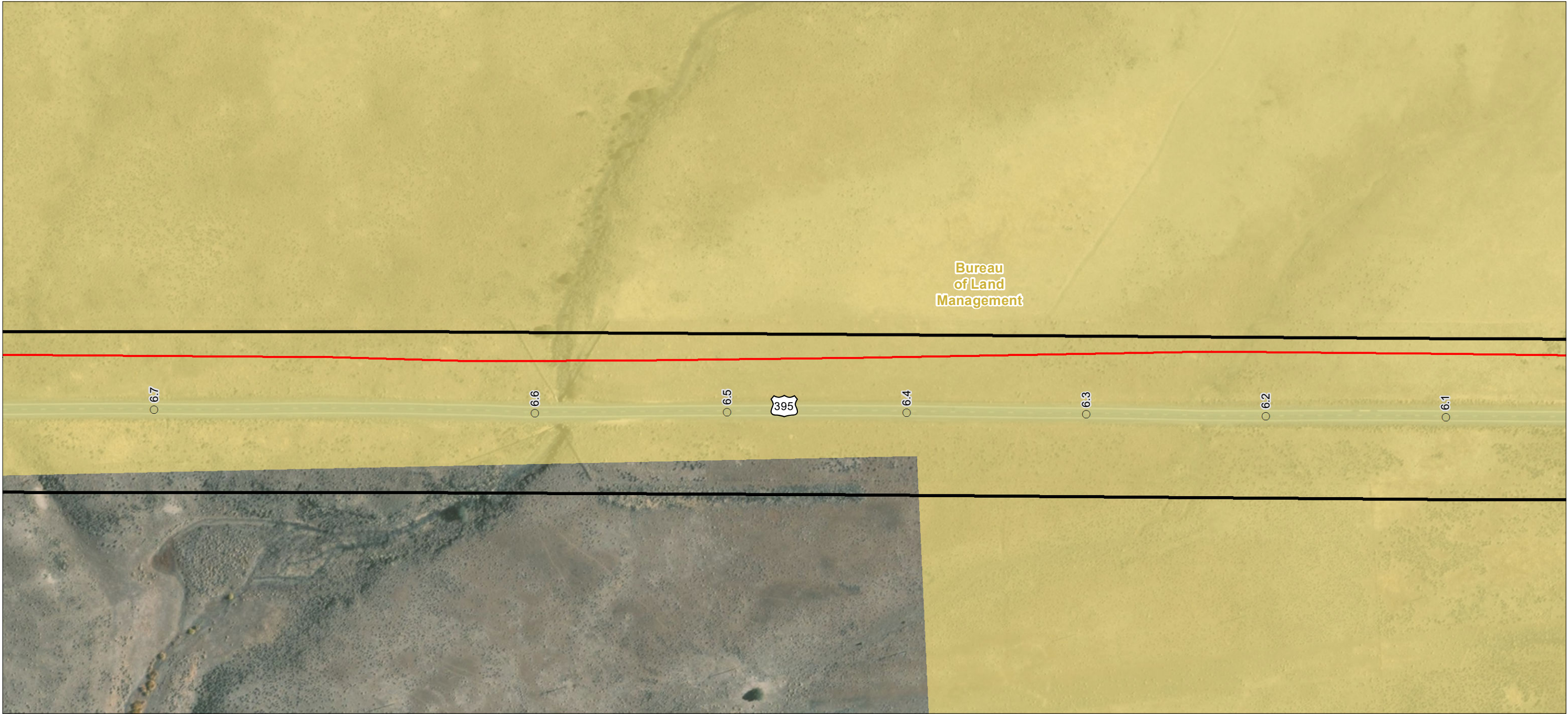
**Prepared by** JIC on 2020-07-30  
TR by CB on 2020-07-30  
IR by CS on 2020-07-30

**Figure No.**  
2272020011

**Notes**  
1. Coordinate System: NAD 1983 UTM Zone 10N  
2. Background: ESRI World Imagery web mapping service 2020  
3. Sources: Stantec 2020; ESRI 2020; BLM 2020

**Title**  
**Project Components Preliminary Design**  
**Proposed Prineville to Reno**





- Milepost
- Alignment
- ▭ Right-of-Way
- Land Ownership
- Bureau of Land Management (BLM)



**Project Location**  
Prineville, OR to  
Reno, NV

Prepared by JC on 2020-07-30  
TR by CB on 2020-07-30  
IR by CS on 2020-07-30

**Client/Project**  
Zayo Group LLC  
Prineville to Reno Fiber Optic Project

**Figure No.**  
Appendix A - Page 83 of 292

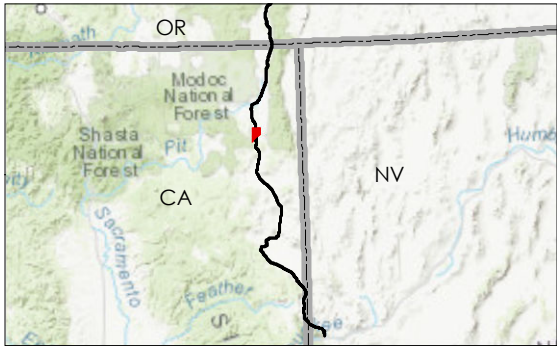
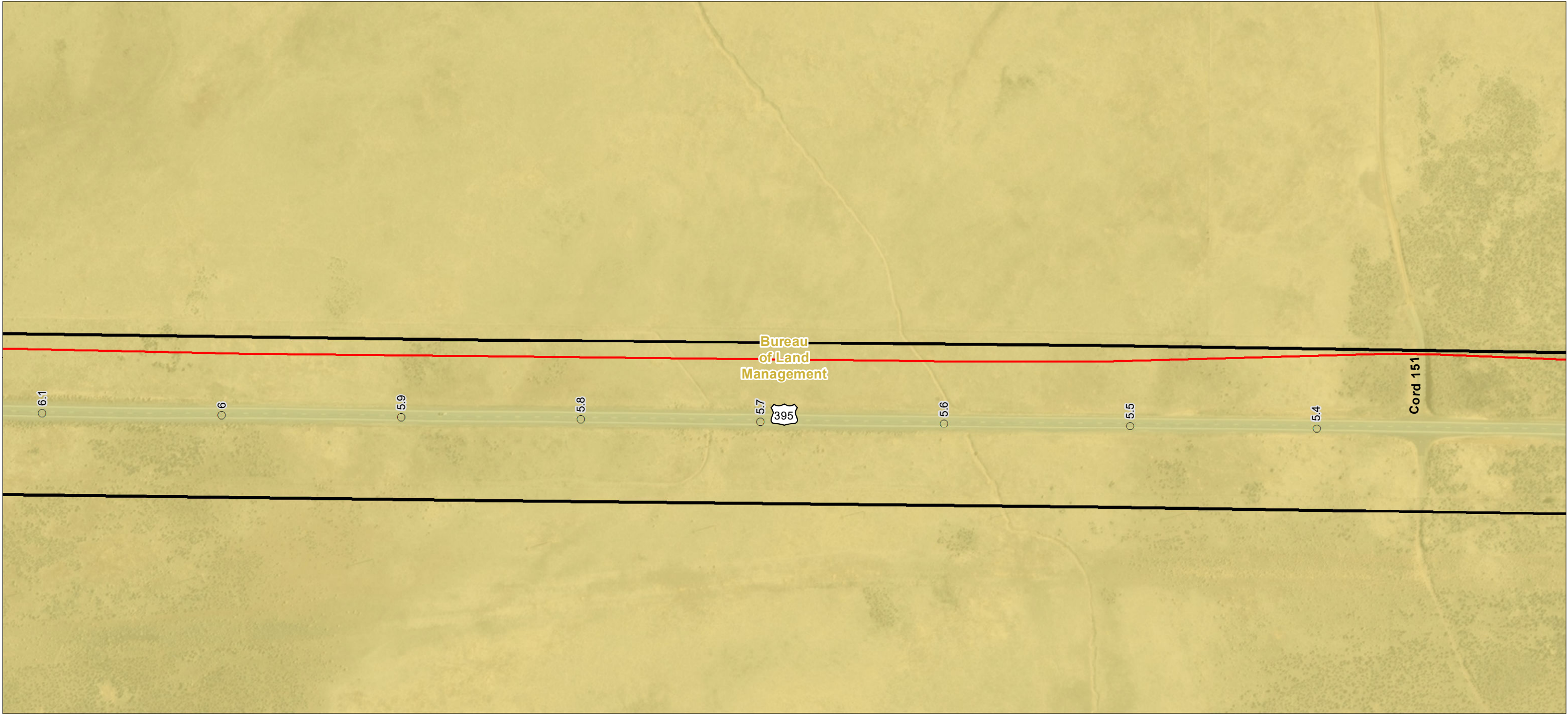
**Title**  
Project Components **Preliminary Design**  
Proposed Prineville to Reno

**Notes**  
1. Coordinate System: NAD 1983 UTM Zone 10N  
2. Background: ESRI World Imagery web mapping service 2020  
3. Sources: Stantec 2020; ESRI 2020; BLM 2020

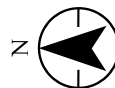
U:\227202001103\_data\gis\_cad\gis\mxd\IPEA\_AppA\_ProjectComponents\_3000k.mxd Revised: 2020-09-28 By: jcmstock

Disclaimer: This document has been prepared based on information provided by others as cited in the Notes section. Stantec has not verified the accuracy and/or completeness of this information and shall not be responsible for any errors or omissions which may be incorporated herein as a result. Stantec assumes no responsibility for data supplied in electronic format, and the recipient accepts full responsibility for verifying the accuracy and completeness of the data.





- Milepost
- Alignment
- ▭ Right-of-Way
- Land Ownership
- Bureau of Land Management (BLM)



**Project Location**  
Prineville, OR to  
Reno, NV

Prepared by JC on 2020-07-30  
TR by CB on 2020-07-30  
IR by CS on 2020-07-30

**Client/Project**  
Zayo Group LLC  
Prineville to Reno Fiber Optic Project

**Figure No.**  
Appendix A - Page 84 of 292

**Title**  
Project Components **Preliminary Design**  
Proposed Prineville to Reno

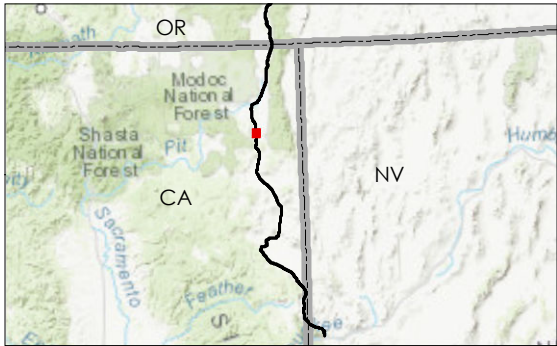
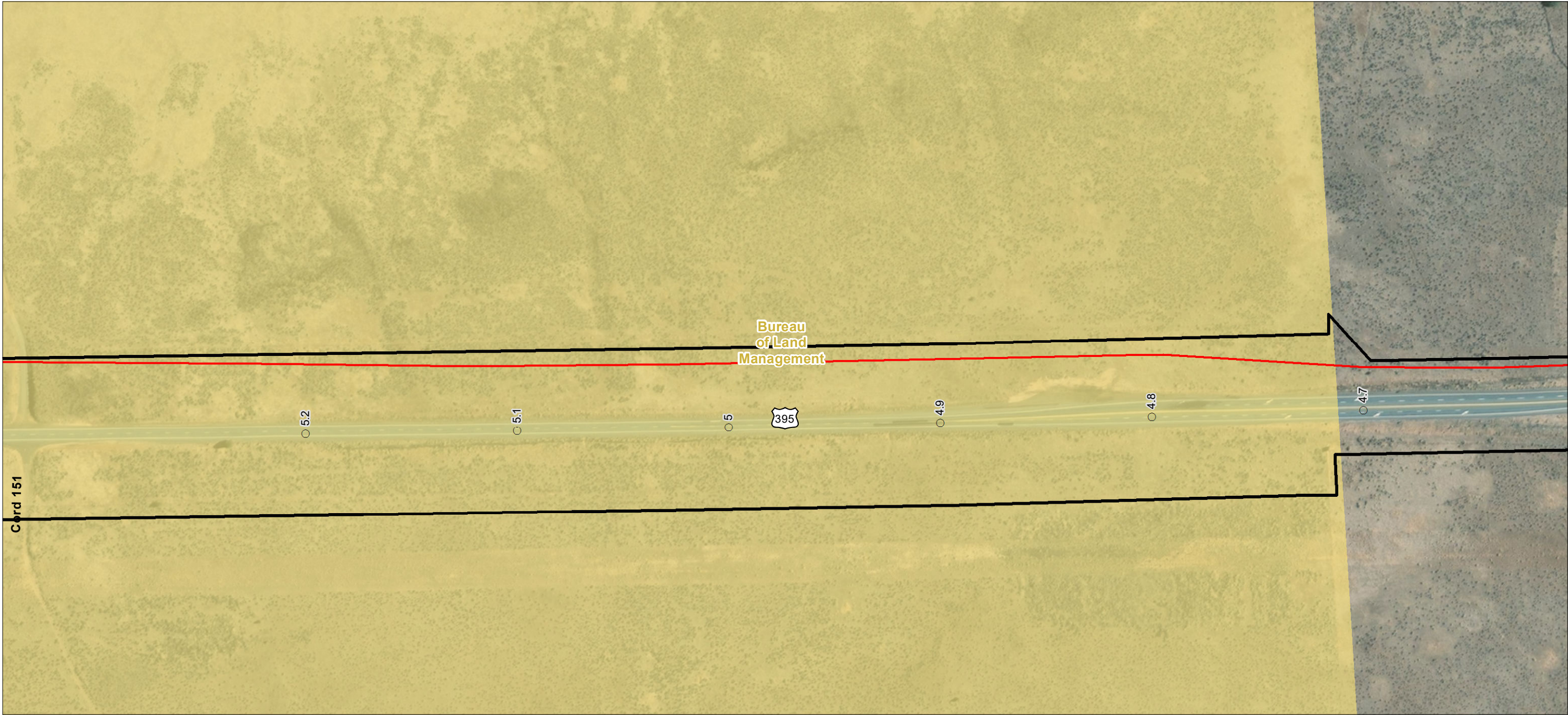
**Notes**  
1. Coordinate System: NAD 1983 UTM Zone 10N  
2. Background: ESRI World Imagery web mapping service 2020  
3. Sources: Stantec 2020; ESRI 2020; BLM 2020

U:\027202001103\_data\gis\_cad\gis\mxd\IPEA\_AppA\_ProjectComponents\_3000k.mxd Revised: 2020-09-28 By: jcmstock

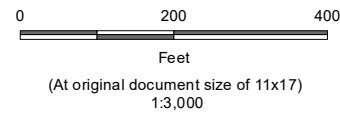
Disclaimer: This document has been prepared based on information provided by others as cited in the Notes section. Stantec has not verified the accuracy and/or completeness of this information and shall not be responsible for any errors or omissions which may be incorporated herein as a result. Stantec assumes no responsibility for data supplied in electronic format, and the recipient accepts full responsibility for verifying the accuracy and completeness of the data.



U:\227202001103\_data\gis\_cad\gis\mxd\IPEA AppA\_ProjectComponents\_3000k.mxd Revised: 2020-09-28 By: jcmstock



- Milepost
- Alignment
- ▬ Right-of-Way
- Land Ownership
- Bureau of Land Management (BLM)



**Project Location**  
Prineville, OR to  
Reno, NV

**Client/Project**  
Zayo Group LLC  
Prineville to Reno Fiber Optic Project

**Prepared by** JIC on 2020-07-30  
TR by CB on 2020-07-30  
IR by CS on 2020-07-30

**Figure No.**  
2272020011

**Appendix A - Page 85 of 292**

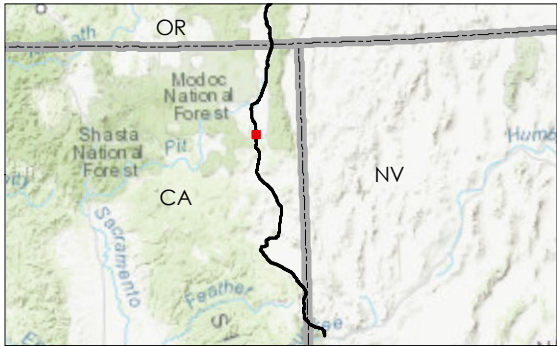
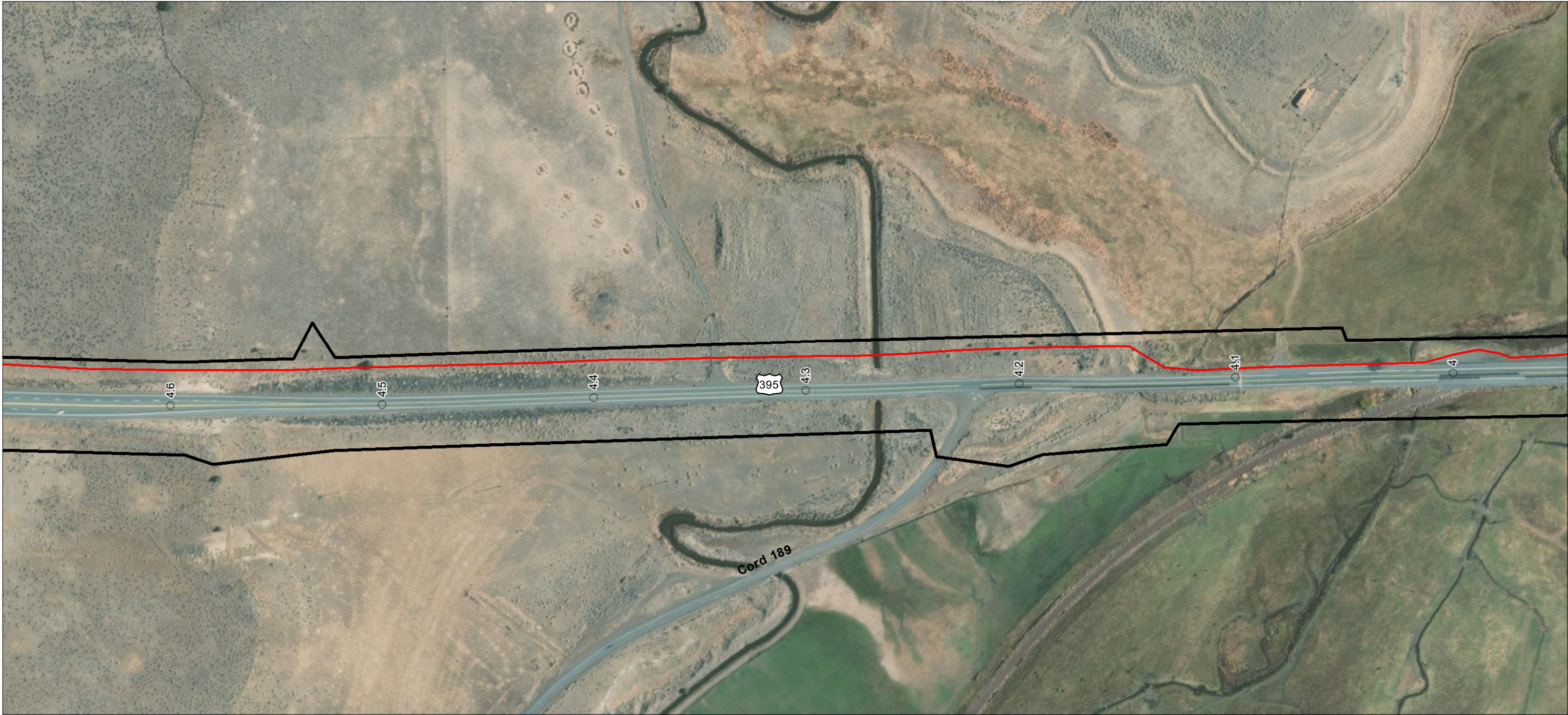
**Title**  
**Project Components Preliminary Design**  
**Proposed Prineville to Reno**

**Notes**  
1. Coordinate System: NAD 1983 UTM Zone 10N  
2. Background: ESRI World Imagery web mapping service 2020  
3. Sources: Stantec 2020; ESRI 2020; BLM 2020

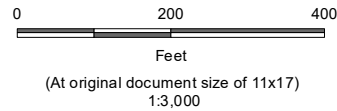
Disclaimer: This document has been prepared based on information provided by others as cited in the Notes section. Stantec has not verified the accuracy and/or completeness of this information and shall not be responsible for any errors or omissions which may be incorporated herein as a result. Stantec assumes no responsibility for data supplied in electronic format, and the recipient accepts full responsibility for verifying the accuracy and completeness of the data.



U:\27202001103\_data\gis\_cadd\gis\mxd\IPEA\_AppA\_ProjectComponents\_3000k.mxd Revised: 2020-09-28 By: jcmstock



- Milepost
- Alignment
- ▭ Right-of-Way



**Project Location**  
Prineville, OR to  
Reno, NV

**Client/Project**  
Zayo Group LLC  
Prineville to Reno Fiber Optic Project

**Prepared by** JC on 2020-07-30  
TR by CB on 2020-07-30  
IR by CS on 2020-07-30

**Figure No.**  
2272020011

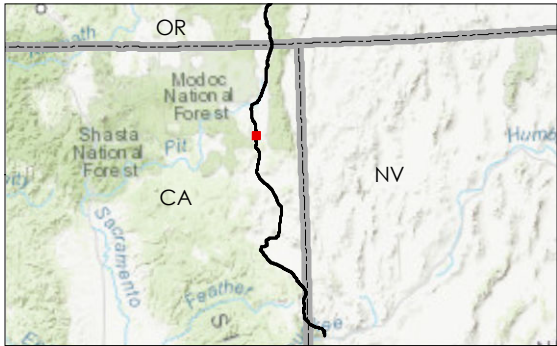
**Appendix A - Page 86 of 292**

**Title**  
**Project Components Preliminary Design**  
**Proposed Prineville to Reno**

**Notes**  
1. Coordinate System: NAD 1983 UTM Zone 10N  
2. Background: ESRI World Imagery web mapping service 2020  
3. Sources: Stantec 2020; ESRI 2020; BLM 2020

Disclaimer: This document has been prepared based on information provided by others as cited in the Notes section. Stantec has not verified the accuracy and/or completeness of this information and shall not be responsible for any errors or omissions which may be incorporated herein as a result. Stantec assumes no responsibility for data supplied in electronic format, and the recipient accepts full responsibility for verifying the accuracy and completeness of the data.





- Milepost
- Alignment
- ▭ Right-of-Way



**Project Location**  
Prineville, OR to  
Reno, NV

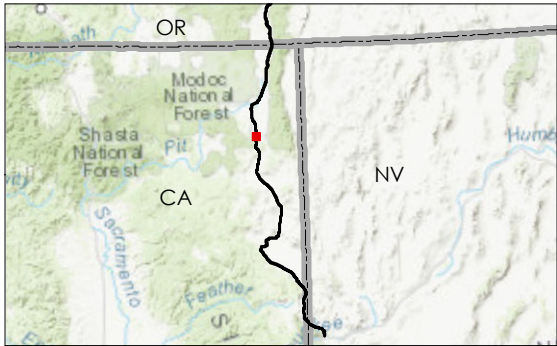
**Client/Project**  
Zayo Group LLC  
Prineville to Reno Fiber Optic Project

**Figure No.**  
Appendix A - Page 87 of 292

**Title**  
Project Components **Preliminary Design**  
Proposed Prineville to Reno

**Notes**  
1. Coordinate System: NAD 1983 UTM Zone 10N  
2. Background: ESRI World Imagery web mapping service 2020  
3. Sources: Stantec 2020; ESRI 2020; BLM 2020





- Milepost
- Alignment
- Right-of-Way



**Project Location**  
Prineville, OR to  
Reno, NV

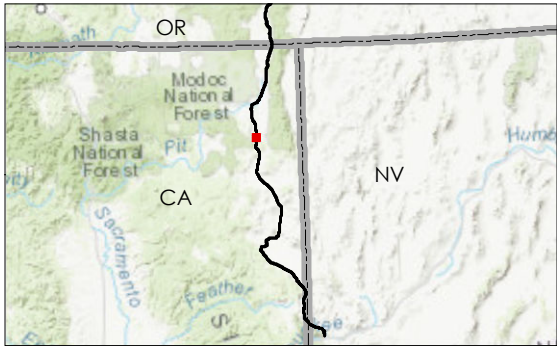
**Client/Project**  
Zayo Group LLC  
Prineville to Reno Fiber Optic Project

**Figure No.**  
Appendix A - Page 88 of 292

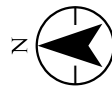
**Title**  
Project Components Preliminary Design  
Proposed Prineville to Reno

**Notes**  
1. Coordinate System: NAD 1983 UTM Zone 10N  
2. Background: ESRI World Imagery web mapping service 2020  
3. Sources: Stantec 2020; ESRI 2020; BLM 2020





- Milepost
- Alignment
- ▭ Right-of-Way



**Project Location**  
Prineville, OR to  
Reno, NV

**Client/Project**  
Zayo Group LLC  
Prineville to Reno Fiber Optic Project

**Figure No.**  
Appendix A - Page 89 of 292

**Title**  
Project Components Preliminary Design  
Proposed Prineville to Reno

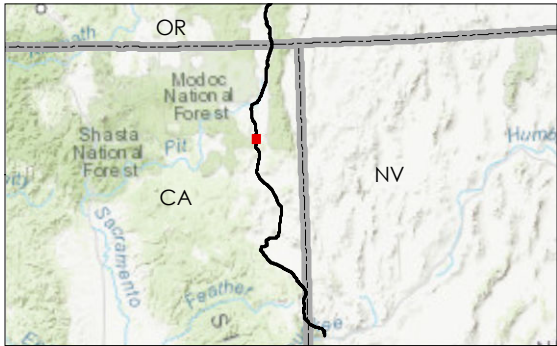
**Notes**  
1. Coordinate System: NAD 1983 UTM Zone 10N  
2. Background: ESRI World Imagery web mapping service 2020  
3. Sources: Stantec 2020; ESRI 2020; BLM 2020

U:\227202001103\_data\gis\_cadd\gis\mxd\IPEA AppA\_ProjectComponents\_3000k.mxd Revised: 2020-09-28 By: jcmstock

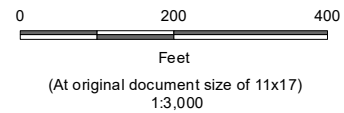
Disclaimer: This document has been prepared based on information provided by others as cited in the Notes section. Stantec has not verified the accuracy and/or completeness of this information and shall not be responsible for any errors or omissions which may be incorporated herein as a result. Stantec assumes no responsibility for data supplied in electronic format, and the recipient accepts full responsibility for verifying the accuracy and completeness of the data.



U:\027202001103\_data\gis\_cadd\gis\mxd\IPEA\_AppA\_ProjectComponents\_3000k.mxd Revised: 2020-09-28 By: jcmstock



- Milepost
- Alignment
- ▭ Right-of-Way



**Project Location**  
Prineville, OR to  
Reno, NV

Prepared by JC on 2020-07-30  
TR by CB on 2020-07-30  
IR by CS on 2020-07-30

**Client/Project**  
2272020011

Zayo Group LLC  
Prineville to Reno Fiber Optic Project

Figure No.

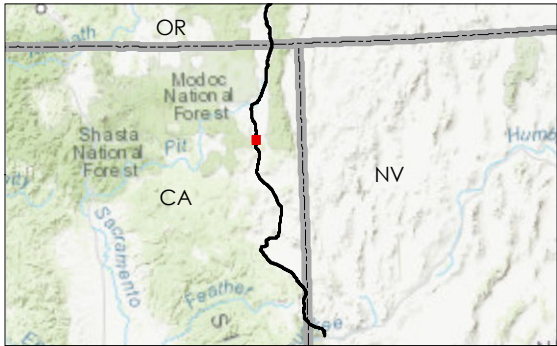
**Appendix A - Page 90 of 292**

**Project Components Preliminary Design**  
**Proposed Prineville to Reno**

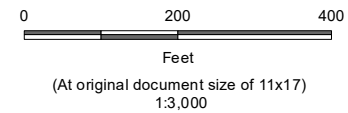
**Notes**  
1. Coordinate System: NAD 1983 UTM Zone 10N  
2. Background: ESRI World Imagery web mapping service 2020  
3. Sources: Stantec 2020; ESRI 2020; BLM 2020

Disclaimer: This document has been prepared based on information provided by others as cited in the Notes section. Stantec has not verified the accuracy and/or completeness of this information and shall not be responsible for any errors or omissions which may be incorporated herein as a result. Stantec assumes no responsibility for data supplied in electronic format, and the recipient accepts full responsibility for verifying the accuracy and completeness of the data.





- Milepost
- Alignment
- ▭ Right-of-Way



**Project Location**  
Prineville, OR to  
Reno, NV

**Client/Project**  
Zayo Group LLC  
Prineville to Reno Fiber Optic Project

**Prepared by** JC on 2020-07-30  
TR by CB on 2020-07-30  
IR by CS on 2020-07-30

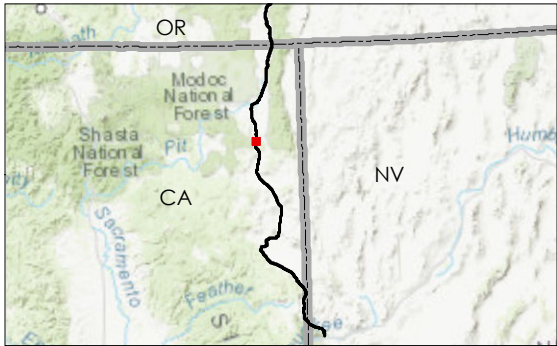
**Figure No.**  
2272020011

**Appendix A - Page 91 of 292**

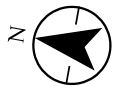
**Title**  
**Project Components Preliminary Design**  
**Proposed Prineville to Reno**

**Notes**  
1. Coordinate System: NAD 1983 UTM Zone 10N  
2. Background: ESRI World Imagery web mapping service 2020  
3. Sources: Stantec 2020; ESRI 2020; BLM 2020





- Milepost
- Alignment
- Right-of-Way



**Project Location**  
Prineville, OR to  
Reno, NV

**Client/Project**  
Zayo Group LLC  
Prineville to Reno Fiber Optic Project

**Figure No.**  
Appendix A - Page 92 of 292

**Title**  
Project Components **Preliminary Design**  
Proposed Prineville to Reno

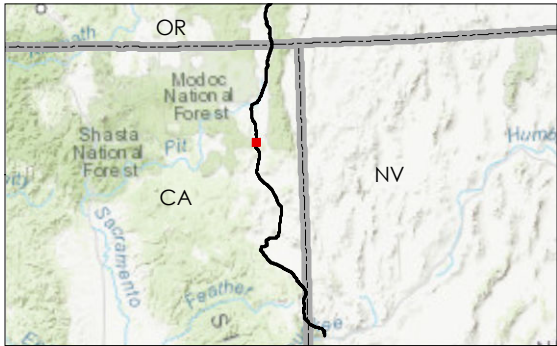
**Notes**  
1. Coordinate System: NAD 1983 UTM Zone 10N  
2. Background: ESRI World Imagery web mapping service 2020  
3. Sources: Stantec 2020; ESRI 2020; BLM 2020

U:\27202001103\_data\gis\_cadd\gis\mxd\IPEA AppA\_ProjectComponents\_3000k.mxd Revised: 2020-09-28 By: jcmstock

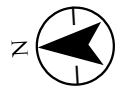
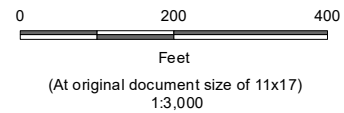
Disclaimer: This document has been prepared based on information provided by others as cited in the Notes section. Stantec has not verified the accuracy and/or completeness of this information and shall not be responsible for any errors or omissions which may be incorporated herein as a result. Stantec assumes no responsibility for data supplied in electronic format, and the recipient accepts full responsibility for verifying the accuracy and completeness of the data.



U:\027202001103\_data\gis\_cadd\gis\mxd\IPEA\AppA\_ProjectComponents\_3000k.mxd Revised: 2020-09-28 By: jcmstock



- Milepost
- Alignment
- ▭ Right-of-Way



**Project Location**  
Prineville, OR to  
Reno, NV

Prepared by JC on 2020-07-30  
TR by CB on 2020-07-30  
IR by CS on 2020-07-30

**Client/Project**  
Zayo Group LLC  
Prineville to Reno Fiber Optic Project

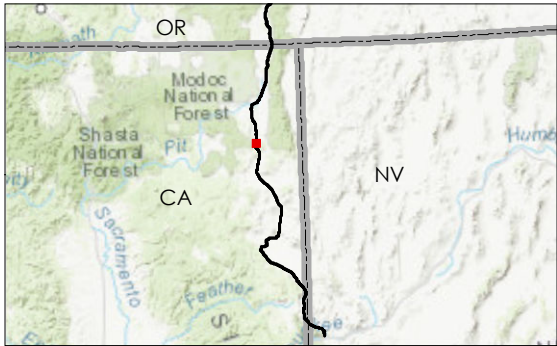
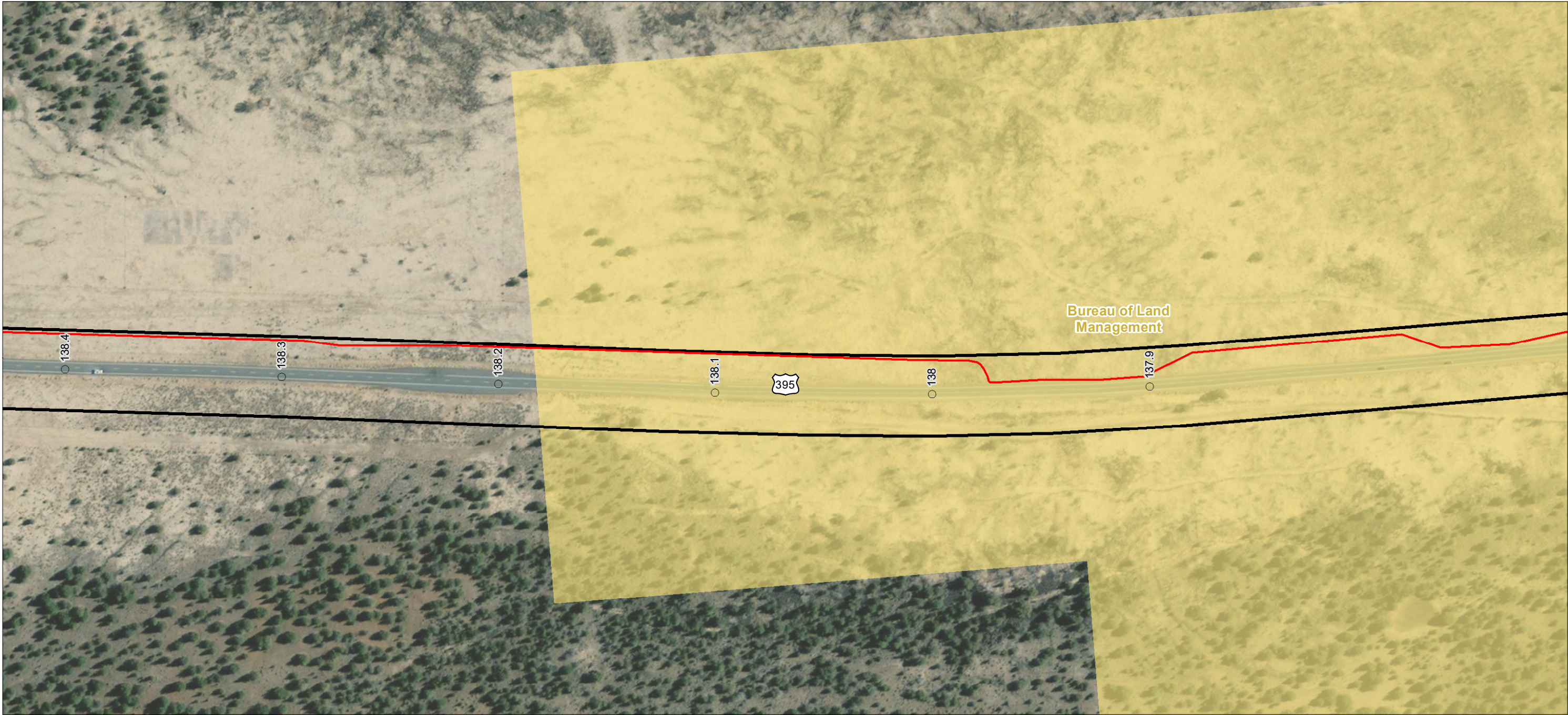
**Figure No.**  
Appendix A - Page 93 of 292

**Title**  
Project Components **Preliminary Design**  
Proposed Prineville to Reno

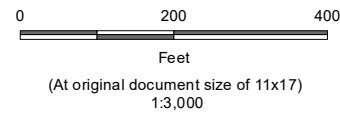
Disclaimer: This document has been prepared based on information provided by others as cited in the Notes section. Stantec has not verified the accuracy and/or completeness of this information and shall not be responsible for any errors or omissions which may be incorporated herein as a result. Stantec assumes no responsibility for data supplied in electronic format, and the recipient accepts full responsibility for verifying the accuracy and completeness of the data.



U:\027202001103\_data\gis\_cad\gis\mxd\IPEA\_AppA\_ProjectComponents\_3000k.mxd Revised: 2020-09-28 By: jcmstock



- Milepost
- Alignment
- ▭ Right-of-Way
- Land Ownership
- Bureau of Land Management (BLM)



**Project Location**  
Prineville, OR to  
Reno, NV

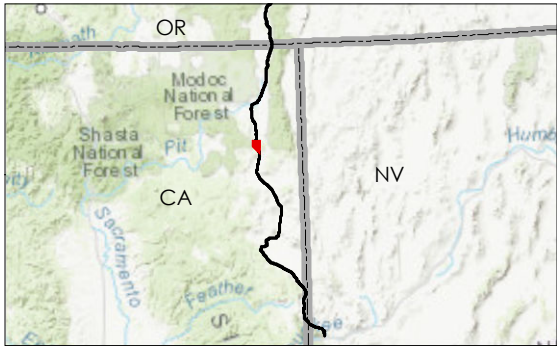
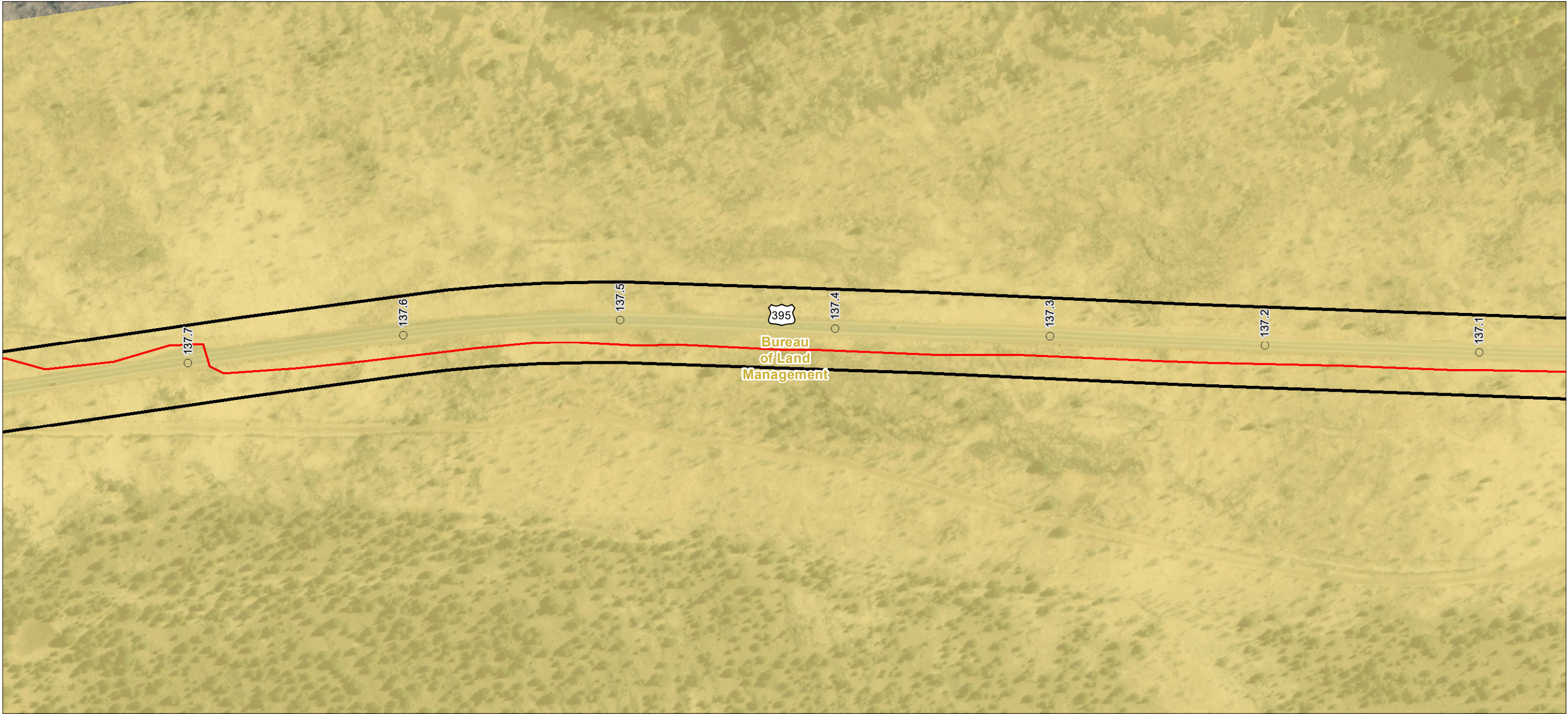
Prepared by JC on 2020-07-30  
TR by CB on 2020-07-30  
IR by CS on 2020-07-30

**Client/Project**  
Zayo Group LLC  
Prineville to Reno Fiber Optic Project

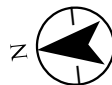
**Figure No.**  
**Appendix A - Page 94 of 292**

**Title**  
**Project Components Preliminary Design**  
**Proposed Prineville to Reno**





- Milepost
- Alignment
- ▭ Right-of-Way
- Land Ownership
- Bureau of Land Management (BLM)



**Project Location**  
Prineville, OR to  
Reno, NV

Prepared by JC on 2020-07-30  
TR by CB on 2020-07-30  
IR by CS on 2020-07-30

**Client/Project**  
2272020011

Zayo Group LLC  
Prineville to Reno Fiber Optic Project

Figure No.

**Appendix A - Page 95 of 292**

**Project Components Preliminary Design**  
**Proposed Prineville to Reno**

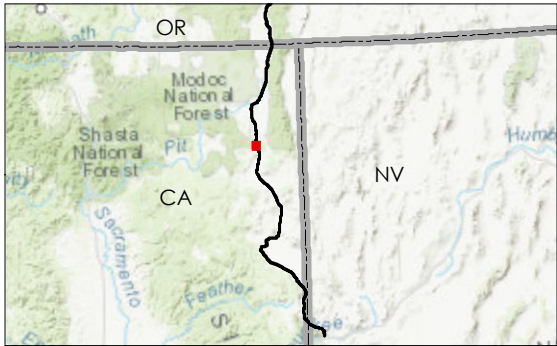
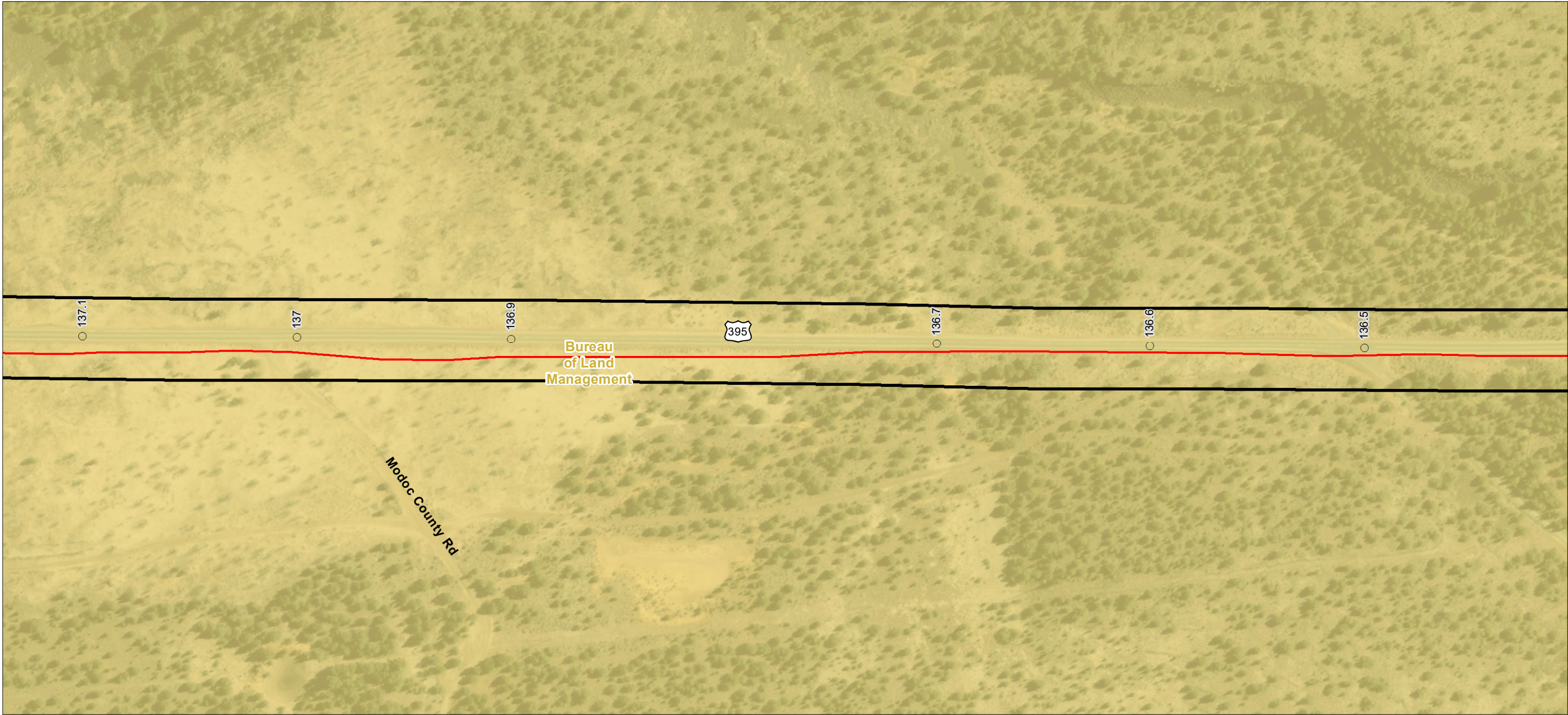
**Notes**  
1. Coordinate System: NAD 1983 UTM Zone 10N  
2. Background: ESRI World Imagery web mapping service 2020  
3. Sources: Stantec 2020; ESRI 2020; BLM 2020

U:\227202001103\_data\gis\_cad\gis\mxd\IPEA AppA\_ProjectComponents\_3000k.mxd Revised: 2020-09-28 By: jcmstock

Disclaimer: This document has been prepared based on information provided by others as cited in the Notes section. Stantec has not verified the accuracy and/or completeness of this information and shall not be responsible for any errors or omissions which may be incorporated herein as a result. Stantec assumes no responsibility for data supplied in electronic format, and the recipient accepts full responsibility for verifying the accuracy and completeness of the data.

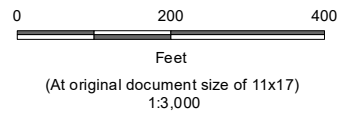


U:\227202001103\_data\gis\_cad\gis\mxd\IPEA AppA\_ProjectComponents\_3000k.mxd Revised: 2020-09-28 By: jcmstock



- Milepost
- Alignment
- ▭ Right-of-Way
- Land Ownership
- Bureau of Land Management (BLM)

**Notes**  
1. Coordinate System: NAD 1983 UTM Zone 10N  
2. Background: ESRI World Imagery web mapping service 2020  
3. Sources: Stantec 2020; ESRI 2020; BLM 2020



**Project Location**  
Prineville, OR to  
Reno, NV

Prepared by JC on 2020-07-30  
TR by CB on 2020-07-30  
IR by CS on 2020-07-30

**Client/Project**  
2272020011

Zayo Group LLC  
Prineville to Reno Fiber Optic Project

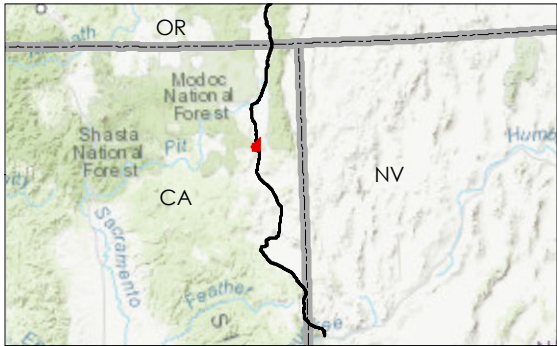
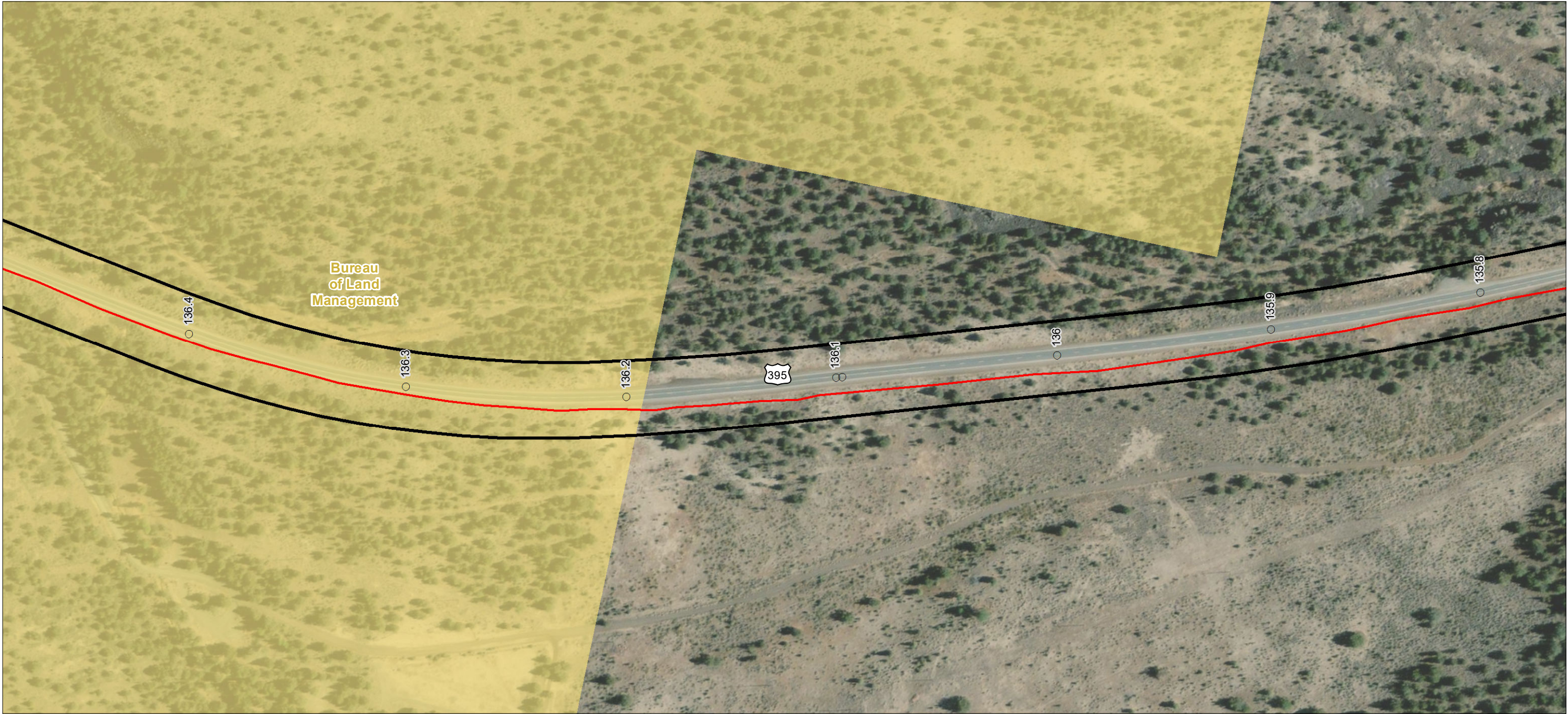
Figure No.

**Appendix A - Page 96 of 292**

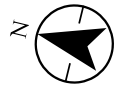
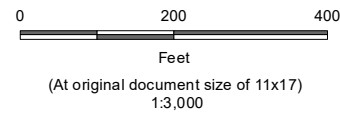
**Title**  
**Project Components Preliminary Design**  
**Proposed Prineville to Reno**

Disclaimer: This document has been prepared based on information provided by others as cited in the Notes section. Stantec has not verified the accuracy and/or completeness of this information and shall not be responsible for any errors or omissions which may be incorporated herein as a result. Stantec assumes no responsibility for data supplied in electronic format, and the recipient accepts full responsibility for verifying the accuracy and completeness of the data.





- Milepost
- Alignment
- ▭ Right-of-Way
- Land Ownership
- Bureau of Land Management (BLM)



**Project Location**  
Prineville, OR to  
Reno, NV

**Client/Project**  
Zayo Group LLC  
Prineville to Reno Fiber Optic Project

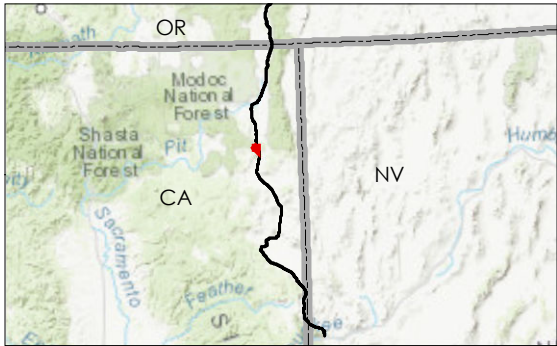
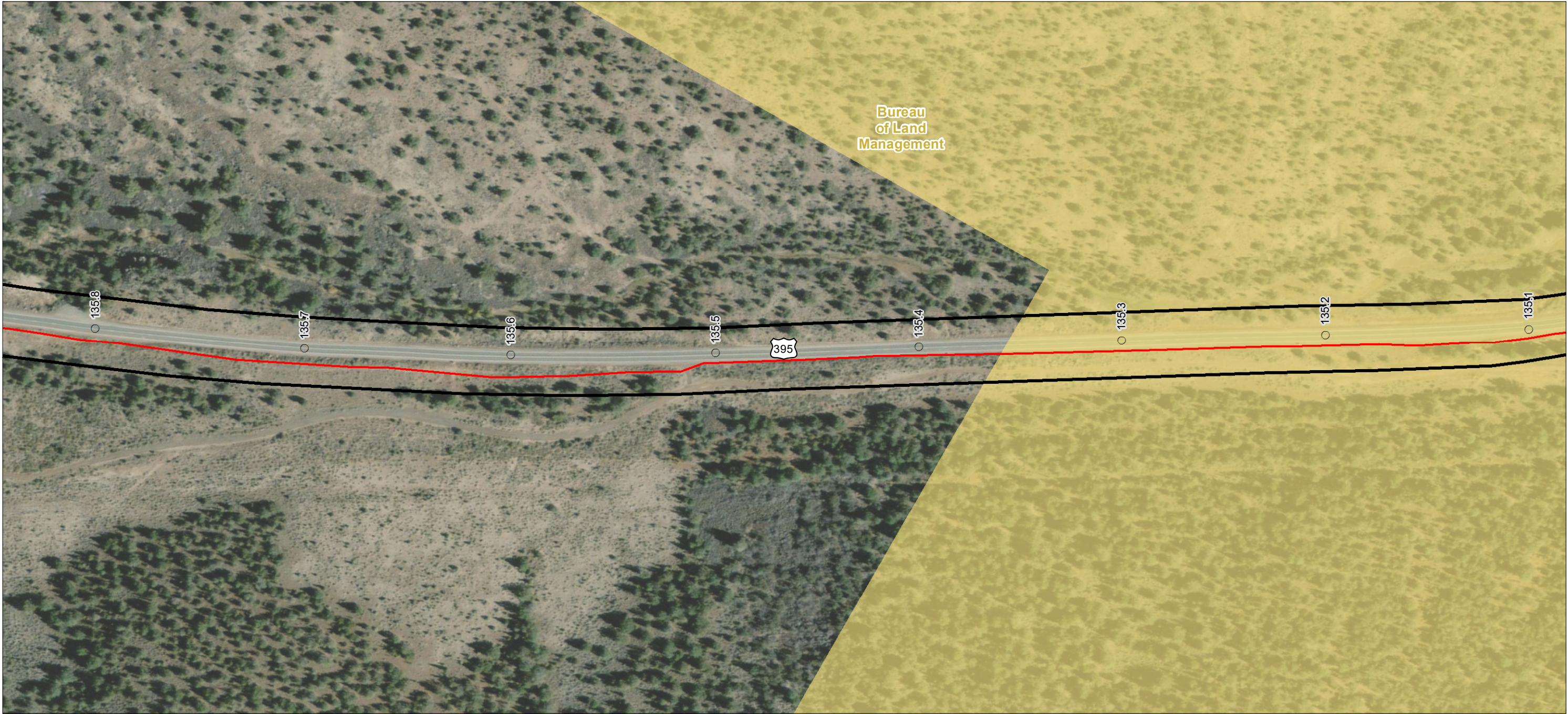
**Figure No.**  
Appendix A - Page 97 of 292

**Title**  
Project Components **Preliminary Design**  
Proposed Prineville to Reno

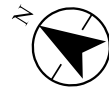

**Notes**  
1. Coordinate System: NAD 1983 UTM Zone 10N  
2. Background: ESRI World Imagery web mapping service 2020  
3. Sources: Stantec 2020; ESRI 2020; BLM 2020



U:\227202001103\_data\gis\_cad\gis\mxd\IPEA\_AppA\_ProjectComponents\_3000k.mxd Revised: 2020-09-28 By: jcmstock



- Milepost
- Alignment
- ▭ Right-of-Way
- Land Ownership
- Bureau of Land Management (BLM)



**Project Location**  
Prineville, OR to  
Reno, NV

**Client/Project**  
Zayo Group LLC  
Prineville to Reno Fiber Optic Project

**Prepared by** JC on 2020-07-30  
TR by CB on 2020-07-30  
IR by CS on 2020-07-30

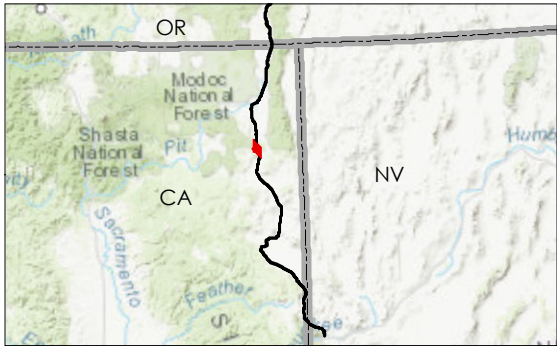
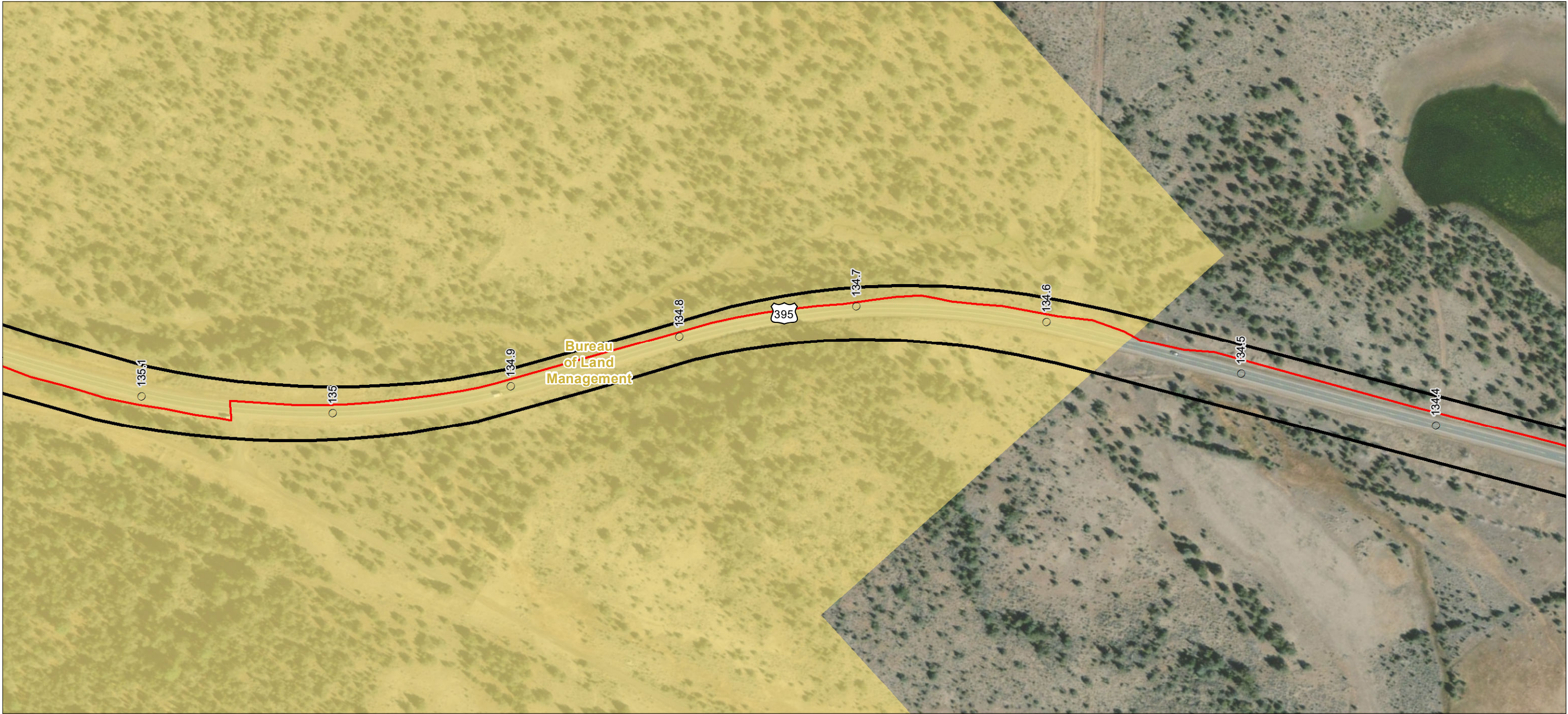
**Figure No.**  
2272020011

**Appendix A - Page 98 of 292**

**Title**  
**Project Components Preliminary Design**  
**Proposed Prineville to Reno**

**Notes**  
1. Coordinate System: NAD 1983 UTM Zone 10N  
2. Background: ESRI World Imagery web mapping service 2020  
3. Sources: Stantec 2020; ESRI 2020; BLM 2020





- Milepost
- Alignment
- ▭ Right-of-Way
- Land Ownership
- Bureau of Land Management (BLM)



**Project Location**  
Prineville, OR to  
Reno, NV

**Client/Project**  
Zayo Group LLC  
Prineville to Reno Fiber Optic Project

**Prepared by** JC on 2020-07-30  
TR by CB on 2020-07-30  
IR by CS on 2020-07-30

**Figure No.**  
2272020011

**Appendix A - Page 99 of 292**

**Title**  
**Project Components Preliminary Design**  
**Proposed Prineville to Reno**

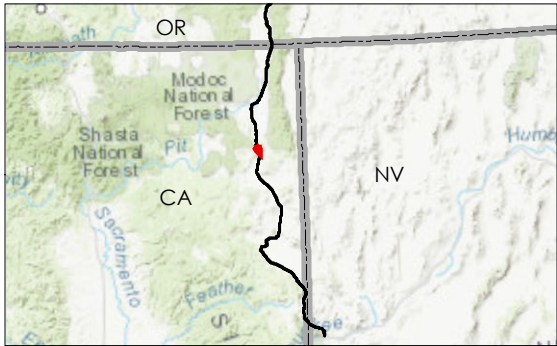
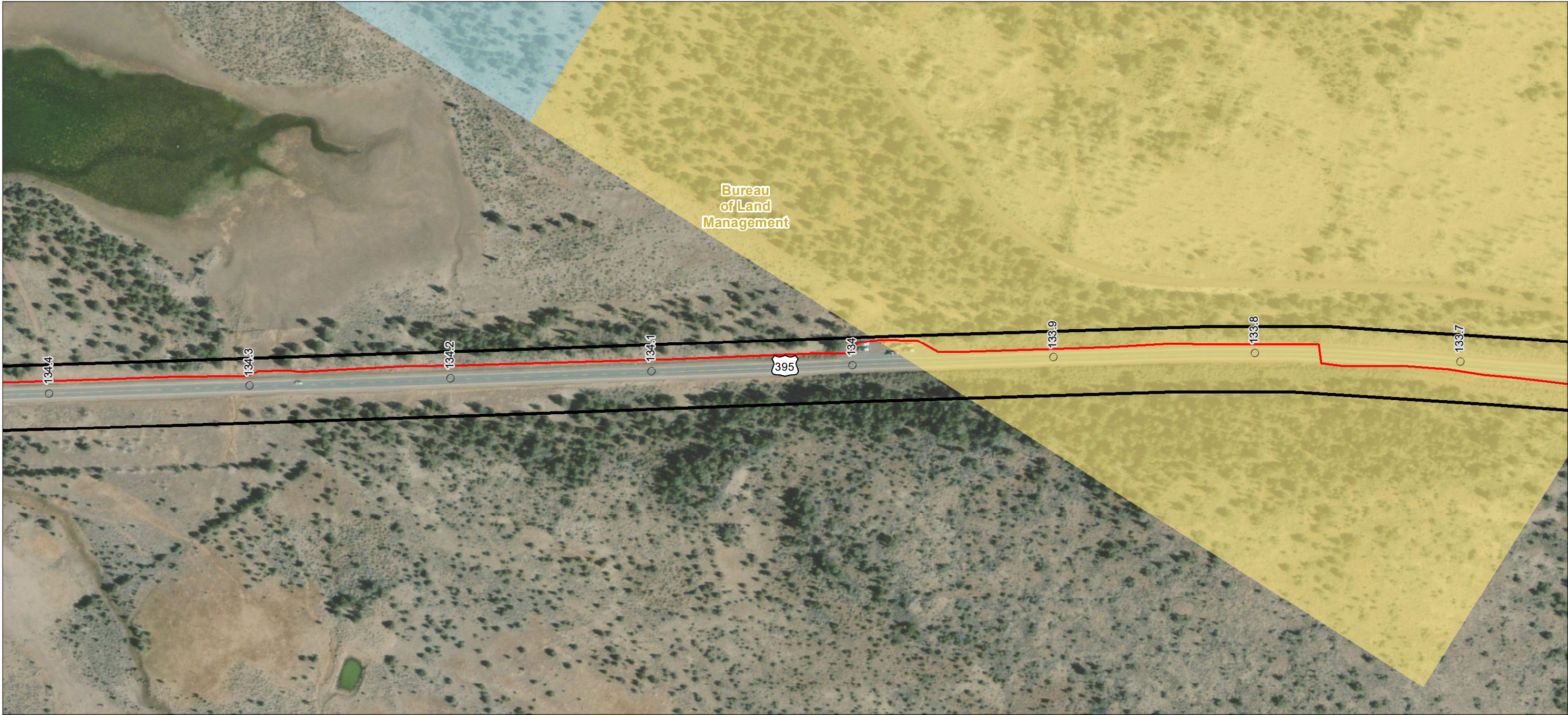
**Notes**  
1. Coordinate System: NAD 1983 UTM Zone 10N  
2. Background: ESRI World Imagery web mapping service 2020  
3. Sources: Stantec 2020; ESRI 2020; BLM 2020

U:\2272020011\03\_data\gis\_cad\gis\mxd\IPEA AppA\_ProjectComponents\_3000k.mxd Revised: 2020-09-28 By: jcmstock

Disclaimer: This document has been prepared based on information provided by others as cited in the Notes section. Stantec has not verified the accuracy and/or completeness of this information and shall not be responsible for any errors or omissions which may be incorporated herein as a result. Stantec assumes no responsibility for data supplied in electronic format, and the recipient accepts full responsibility for verifying the accuracy and completeness of the data.

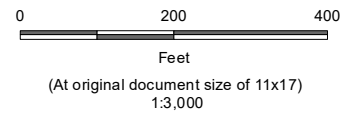


U:\27202001103\_data\gis\_cadd\gis\mxd\IPEA\_AppA\_ProjectComponents\_3000k.mxd Revised: 2021-04-05 By: jcmstock



- Milepost
- Alignment
- ▬ Right-of-Way
- Land Ownership
- Bureau of Land Management (BLM)
- State

**Notes**  
1. Coordinate System: NAD 1983 UTM Zone 10N  
2. Background: ESRI World Imagery web mapping service 2020  
3. Sources: Stantec 2020; ESRI 2020; BLM 2020



**Project Location**  
Prineville, OR to  
Reno, NV

**Client/Project**  
Zayo Group LLC  
Prineville to Reno Fiber Optic Project

**Figure No.**  
Appendix A - Page 100 of 292

**Title**  
Project Components **Preliminary Design**  
Proposed Prineville to Reno

Disclaimer: This document has been prepared based on information provided by others as cited in the Notes section. Stantec has not verified the accuracy and/or completeness of this information and shall not be responsible for any errors or omissions which may be incorporated herein as a result. Stantec assumes no responsibility for data supplied in electronic format, and the recipient accepts full responsibility for verifying the accuracy and completeness of the data.